eurofins | Product Service

FCC TEST REPORT

FCC 47 CFR Part 15C
Industry Canada RSS-210

Frequency hopping systems operating within the 2400 – 2483.5 MHz band

Report Reference No.....:	G0M-1406-3919-TFC247BT-V01
Testing Laboratory.....:	Eurofins Product Service GmbH
Address.....:	Storkower Str. 38c 15526 Reichenwalde Germany
Accreditation.....:	A2LA Accredited Testing Laboratory, Certificate No.: 1983.01 FCC Filed Test Laboratory, Reg.-No.: 96970 IC OATS Filing assigned code: 3470A
Applicant's name.....:	Leica Geosystems AG
Address.....:	Heinrich Wild Strasse 9435 Heerbrugg SWITZERLAND
Test specification:	
Standard.....:	47 CFR Part 15C RSS-210, Issue 8, 2010-12 RSS-Gen, Issue 4, 2014-11 ANSI C63.4:2009
Test scope…….....:	complete Radio compliance test
Equipment under test (EUT):	
Product description	Field Controller Win EC7
Model No.	CS20
Additional Model(s)	None
Brand Name(s)	Leica Geosystems
Hardware version	V5.0
Firmware / Software version	None
	FCC-ID: RFD-CSNGB IC: 3177A-CSNGB
Test result	**Passed**

Possible test case verdicts:

- neither assessed nor tested .....: N/N
- required by standard but not appl. to test object.....: N/A
- required by standard but not tested.....: N/T
- not required by standard for the test object .....: N/R
- test object does meet the requirement.....: P (Pass)
- test object does not meet the requirement.....: F (Fail)

Testing:

Test Lab Temperature.....: 20 – 23 °C

Test Lab Humidity .....: 32 – 38 %

Date of receipt of test item .....: 2015-02-25

Date (s) of performance of tests .....: 2014-08-06 – 2015-02-27

Compiled by ..... : Burkhard Pudell

Tested by (+ signature)..... : (Responsible for Test) Burkhard Pudell .....B. Pudell.....

Approved by (+ signature) ..... : Christian Weber .....C. Weber.....

Date of issue ..... : 2015-04-29

Total number of pages ..... : 169

General remarks:

The test results presented in this report relate only to the object tested.
The results contained in this report reflect the results for this particular model and serial number. It is the responsibility of the manufacturer to ensure that all production models meet the intent of the requirements detailed within this report.

This report shall not be reproduced, except in full, without the written approval of the Issuing testing laboratory.

Additional comments:

Version History

Version	Issue Date	Remarks	Revised by
01	2015-04-29	Initial Release	

REPORT INDEX

1	**EQUIPMENT (TEST ITEM) DESCRIPTION**	**5**
1.1	Photos – Equipment External	6
1.2	Photos – Equipment internal	7
1.3	Photos – Test setup	9
1.4	Supporting Equipment Used During Testing	10
1.5	Test Modes	11
1.6	Test Equipment Used During Testing	13
1.7	Sample emission level calculation	15
2	**RESULT SUMMARY**	**16**
3	**TEST CONDITIONS AND RESULTS**	**17**
3.1	Test Conditions and Results – Occupied Bandwidth	17
3.2	Test Conditions and Results – 20 dB Bandwidth	27
3.3	Test Conditions and Results – Number of hopping frequencies	37
3.4	Test Conditions and Results – Frequency hopping channel separation	41
3.5	Test Conditions and Results – Time of occupancy (Dwell Time)	43
3.6	Test Conditions and Results – Maximum peak conducted power	45
3.7	Test Conditions and Results – AC power line conducted emissions	47
3.8	Test Conditions and Results – Band edge compliance	50
3.9	Test Conditions and Results – Conducted spurious emissions	64
3.10	Test Conditions and Results – Transmitter radiated emissions	74
3.11	Test Conditions and Results – Receiver radiated emissions	76
ANNEX A	Transmitter radiated spurious emissions	78
ANNEX B	Receiver radiated spurious emissions	162

1 Equipment (Test item) Description

Description	Field Controller Win EC7	
Model	CS20	
Additional Model(s)	None	
Brand Name(s)	Leica Geosystems	
Serial number	None	
Hardware version	V5.0	
Software / Firmware version	None	
FCC-ID	RFD-CSNGB	
IC	3177A-CSNGB	
Equipment type	End product	
Radio type	Transceiver	
Radio technology	Bluetooth	
Operating frequency range	2402 - 2480 MHz	
Assigned frequency band	2400 - 2483.5 MHz	
Main test frequencies	F_{LOW}	2402 MHz
	F_{MID}	2441 MHz
	F_{HIGH}	2480 MHz
Spreading	FHSS	
Modulations	GFSK, PI/4-DQPSK, 8-PSK	
Number of channels	79 hopping channels at all	
Channel spacing	1 MHz	
Number of antennas	1	
Antenna	Type	integrated
	Model	W3008c
	Manufacturer	Pulse
	Gain	+2.2 dBi (manufacturer declaration)
Manufacturer	Leica Geosystems AG Heinrich Wild Strasse 9435 Heerbrugg SWITZERLAND	
Power supply	V_{NOM}	11.1V DC
AC/DC-Adaptor	Model	AEL40US15
	Vendor	XP Power
	Input	100 - 240 V AC
	Output	15 V DC

1.4 Supporting Equipment Used During Testing

Product Type*	Device	Manufacturer	Model No.	Comments
SIM	CBT	R&S	EF00358	Bluetooth-Tester

***Note:** Use the following abbreviations:

AE : Auxiliary/Associated Equipment, or

SIM : Simulator (Not Subjected to Test)

CABL : Connecting cables

1.5 Test Modes

Mode #	Description	
DH5-Sngl	General conditions:	EUT powered by laboratory power supply.
	Radio conditions:	Mode = standalone transmit Spreading = Hopping stopped (single hopping channel) Modulation = GFSK Packet type = DH5 Data rate = 1 Mbps Duty cycle = 77 % Power level = Maximum
2DH5-Sngl	General conditions:	EUT powered by laboratory power supply.
	Radio conditions:	Mode = standalone transmit Spreading = Hopping stopped (single hopping channel) Modulation = π/4-DQPSK Packet type = 2DH5 Data rate = 2 Mbps Duty cycle = 77 % Power level = Maximum
3DH5-Sngl	General conditions:	EUT powered by laboratory power supply.
	Radio conditions:	Mode = standalone transmit Spreading = Hopping stopped (single hopping channel) Modulation = 8-DPSK Packet type = 3DH5 Data rate = 3 Mbps Duty cycle = 77 % Power level = Maximum
DH5-Hop	General conditions:	EUT powered by laboratory power supply.
	Radio conditions:	Mode = standalone transmit Spreading = Hopping Modulation = GFSK Packet type = DH5 Data rate = 1 Mbps Duty cycle = 77 % Power level = Maximum

2DH5-Hop	General conditions:	EUT powered by laboratory power supply.
	Radio conditions:	Mode = standalone transmit Spreading = Hopping Modulation = π/4-DQPSK Packet type = 2DH5 Data rate = 2 Mbps Duty cycle = 77 % Power level = Maximum
3DH5-Hop	General conditions:	EUT powered by laboratory power supply.
	Radio conditions:	Mode = standalone transmit Spreading = Hopping Modulation = 8-DPSK Packet type = 3DH5 Data rate = 3 Mbps Duty cycle = 77 % Power level = Maximum
Receive	General conditions:	EUT powered by laboratory power supply.
	Radio conditions:	Mode = standalone receive Spreading = Hopping
AC-Powerline	General conditions:	EUT powered by commercial AC/DC-Adapter
	Radio conditions:	Mode = standalone transmit Spreading = Hopping Power level = Maximum

1.6 Test Equipment Used During Testing

Measurement Software			
Description	Manufacturer	Name	Version
EMC Test Software	Dare Instruments	Radimation	2014.1.15

Occupied Bandwidth					
Description	Manufacturer	Model	Identifier	Cal. Date	Cal. Due
Spectrum Analyzer	R&S	FSIQ26	EF00242	2014-03	2015-03

20dB Bandwidth					
Description	Manufacturer	Model	Identifier	Cal. Date	Cal. Due
Spectrum Analyzer	R&S	FSP 30	EF00312	2014-02	2015-02

Number of hopping frequencies					
Description	Manufacturer	Model	Identifier	Cal. Date	Cal. Due
Spectrum Analyzer	R&S	FSP 30	EF00312	2014-02	2015-02

Time of occupancy					
Description	Manufacturer	Model	Identifier	Cal. Date	Cal. Due
Spectrum Analyzer	R&S	FSP 30	EF00312	2014-02	2015-02

Maximum peak conducted power					
Description	Manufacturer	Model	Identifier	Cal. Date	Cal. Due
Spectrum Analyzer	R&S	FSP 30	EF00312	2014-02	2015-02

Band edge compliance					
Description	Manufacturer	Model	Identifier	Cal. Date	Cal. Due
Spectrum Analyzer	R&S	FSP 30	EF00312	2014-02	2015-02

Conducted spurious emissions					
Description	Manufacturer	Model	Identifier	Cal. Date	Cal. Due
Spectrum Analyzer	R&S	FSP 30	EF00312	2014-02	2015-02

Radiated spurious emissions					
Description	Manufacturer	Model	Identifier	Cal. Date	Cal. Due
Semi-anechoic chamber	Frankonia	AC 1	EF00062	-	-
Spectrum Analyzer	R&S	FSIQ26	EF00242	2014-03	2015-03
Biconical Antenna	R&S	HK 116	EF00186	2014-02	2016-02
LPD Antenna	R&S	HL 223	EF00202	2014-02	2016-02
LPD Antenna	R&S	HL 025	EF00014	2014-01	2016-01

AC powerline conducted emissions					
Description	Manufacturer	Model	Identifier	Cal. Date	Cal. Due
AMN	R&S	ESH2-Z5	EF00182	2014-11	2016-11
EMI Test Receiver	R&S	ESCS 30	EF00295	2014-10	2015-10

1.7 Sample emission level calculation

The following is a description of terms and a sample calculation, as appears in the radiated emissions data table. The numbers used in the calculation are for example only. There is no direct correlation to the specific data taken for the product described in this document:

Reading:

This is the reading obtained on the spectrum analyzer in dBµV. Any external preamplifiers used are taken into account through internal analyzer settings.

A.F.:

This is the antenna factor for the receiving antenna. It is a conversion factor, which converts electric fields strengths to voltages, which can be measured directly on the spectrum analyzer. It is treated as a loss in dB. Cable losses have been included with the A.F. to simplify the calculations. The antenna factor is used in calculations as follows:

Reading on Analyzer (dBµV) + A.F. (dB) = Net field strength (dBµV/m)

Net:

This is the net field strength measurement (as shown above).

Limit:

This is the FCC Class B radiated emission limit (in units of dBµV/m). The FCC limits are given in units of µV/m. The following formula is used to convert the units of µV/m to dBµV/m:

Limit (dBµV/m) = 20*log (µV/m)

Margin:

This is the margin of compliance below the FCC limit. The units are given in dB. A negative margin indicates the emission was below the limit. A positive margin indicates that the emission exceeds the limit.

Example only:

Reading	+	AF	=	Net Reading	:	Net reading - FCC limit = Margin
21.5 dBµV	+	26 dB	=	47.5 dBµV/m	:	47.5 dBµV/m - 57.0 dBµV/m = -9.5 dB

2 Result Summary

FCC 47 CFR Part 15C, IC RSS-210				
Product Specific Standard Section	**Requirement – Test**	**Reference Method**	**Result**	**Remarks**
RSS-Gen 6.6	Occupied Bandwidth	RSS-Gen 6.6	N/R	Informational only
FCC § 15.247(a)(1) IC RSS-210 § A8.1	20 dB Bandwidth	Public notice DA 00-705	PASS	
FCC § 15.247(a)(1)(iii) IC RSS-210 § A8.1	Number of hopping frequencies	Public notice DA 00-705	PASS	
FCC § 15.247(a)(1) IC RSS-210 § A8.1	Frequency hopping channel separation	Public notice DA 00-705	PASS	
FCC § 15.247(a)(1)(iii) IC RSS-210 § A8.1	Time of occupancy (Dwell time)	Public notice DA 00-705	PASS	
FCC § 15.247(b)(1) IC RSS-210 § A8.4	Maximum peak conducted power	Public notice DA 00-705	PASS	
47 CFR 15.207 RSS-Gen 8.8	AC power line conducted emissions	ANSI C63.4	PASS	
FCC § 15.247(d) IC RSS-210 § A8.5	Band edge compliance	Public notice DA 00-705	PASS	
FCC § 15.247(d) IC RSS-210 § A8.5	Conducted spurious emissions	Public notice DA 00-705	PASS	
FCC § 15.247(d) FCC § 15.209 IC RSS-210 A8.5 IC RSS-Gen 6.13	Transmitter radiated spurious emissions	Public notice DA 00-705 / ANSI C 63.4	PASS	
IC RSS-Gen 7.1	Receiver radiated spurious emissions	ANSI C 63.4	PASS	
Remarks:				

3 Test Conditions and Results

3.1 Test Conditions and Results – Occupied Bandwidth

Occupied Bandwidth acc. to IC RSS-Gen	**Verdict: PASS**
Test according to measurement reference	Reference Method
	RSS-Gen 6.6
Test frequency range	Tested frequencies
	F_{LOW} / F_{MID} / F_{HIGH}

Limits

None (Informational only)

Test setup

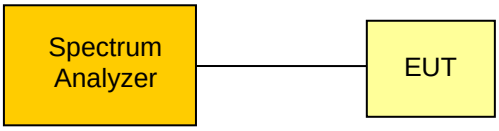

Test procedure

1. EUT set to test mode (Communication tester is used if needed)
2. Span set to at least twice the emission spectrum
3. Resolution bandwidth set to 1 % of span
4. Occupied Bandwidth (99 %) measurement with spectrum analyzer built in measurement function

Test results

Channel	Frequency [MHz]	Mode	Occupied Bandwidth [kHz]
F_{LOW}	2402	DH5-Sngl	951.904
F_{MID}	2441	DH5-Sngl	951.904
F_{HIGH}	2480	DH5-Sngl	941.884
F_{LOW}	2402	2DH5-Sngl	1252.505
F_{MID}	2441	2DH5-Sngl	1262.525
F_{HIGH}	2480	2DH5-Sngl	1242.485
F_{LOW}	2402	3DH5-Sngl	1252.505
F_{MID}	2441	3DH5-Sngl	1242.485
F_{HIGH}	2480	3DH5-Sngl	1262.525

Comments:

Occupied Bandwidth – DH5-Sngl F_{LOW}

Occupied Bandwidth acc. to RSS-Gen

Project Number: G0M-1406-3919

Applicant:	Leica Geosystems AG
EUT Name:	Field Controller Win EC7
Model:	CS20
Test Site:	Eurofins Product Service GmbH
Operator:	Burkhard Pudell
Test Conditions:	Tnom / Vnom
Mode:	Tx, BT-BR, CH: 0, 2402 MHz, DH5
Test Date:	2015-02-27
Verdict:	NONE (INFORMATION ONLY)
Note 1:	A spectrum analyzer with an integrated 99% power bandwidth function is used
Note 2:	OBW= 951.904 kHz

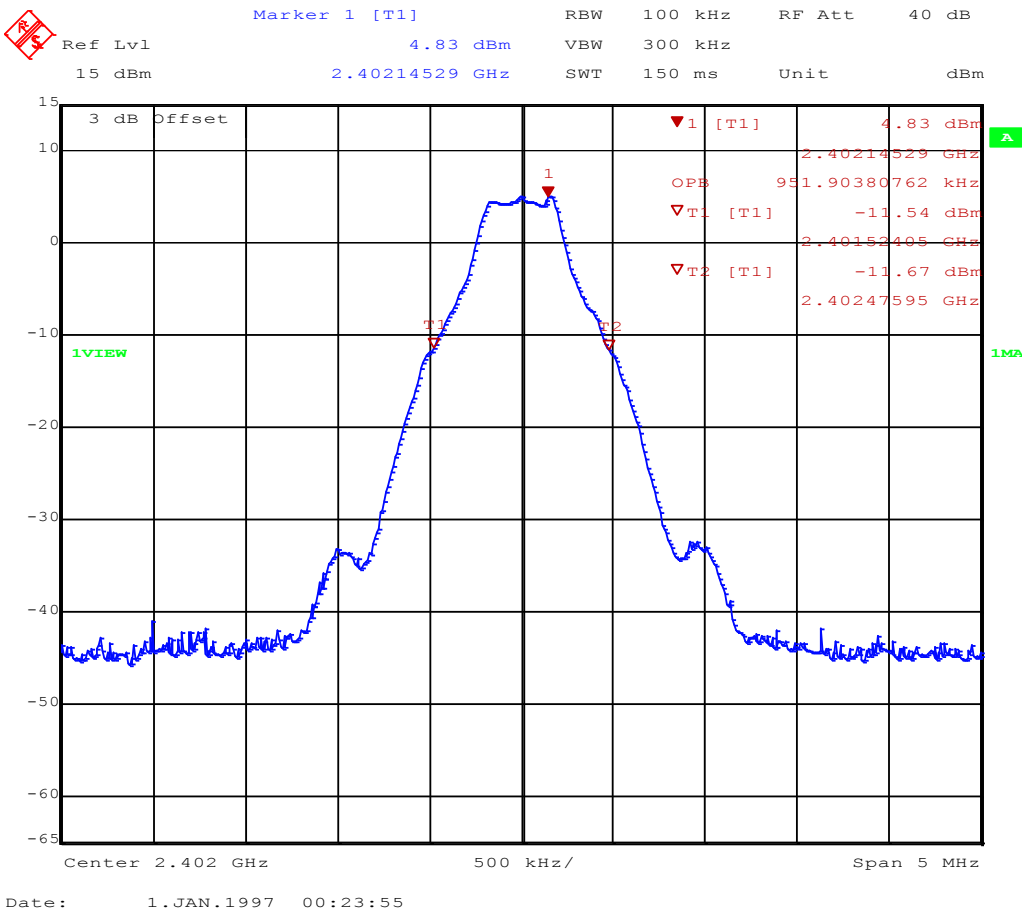

Occupied Bandwidth – DH5-Sngl F_{MID}

Occupied Bandwidth acc. to RSS-Gen

Project Number: G0M-1406-3919

Applicant:	Leica Geosystems AG
EUT Name:	Field Controller Win EC7
Model:	CS20
Test Site:	Eurofins Product Service GmbH
Operator:	Burkhard Pudell
Test Conditions:	Tnom / Vnom
Mode:	Tx, BT-BR, CH: 39, 2441 MHz, DH5
Test Date:	2015-02-27
Verdict:	NONE (INFORMATION ONLY)
Note 1:	A spectrum analyzer with an integrated 99% power bandwidth function is used
Note 2:	OBW= 951.904 kHz

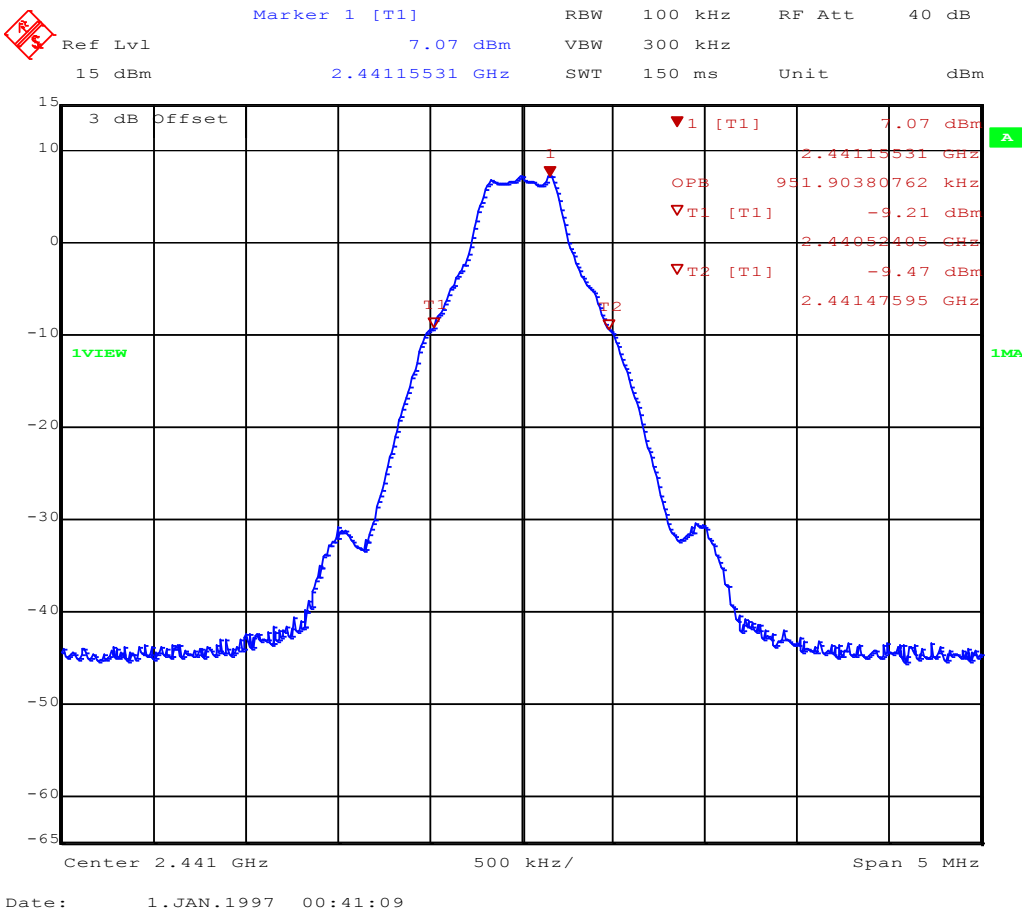

Occupied Bandwidth – DH5-Sngl F_{HIGH}

Occupied Bandwidth acc. to RSS-Gen

Project Number: G0M-1406-3919

Applicant:	Leica Geosystems AG
EUT Name:	Field Controller Win EC7
Model:	CS20
Test Site:	Eurofins Product Service GmbH
Operator:	Burkhard Pudell
Test Conditions:	Tnom / Vnom
Mode:	Tx, BT-BR, CH: 78, 2480 MHz, DH5
Test Date:	2015-02-27
Verdict:	NONE (INFORMATION ONLY)
Note 1:	A spectrum analyzer with an integrated 99% power bandwidth function is used
Note 2:	OBW= 941.884 kHz

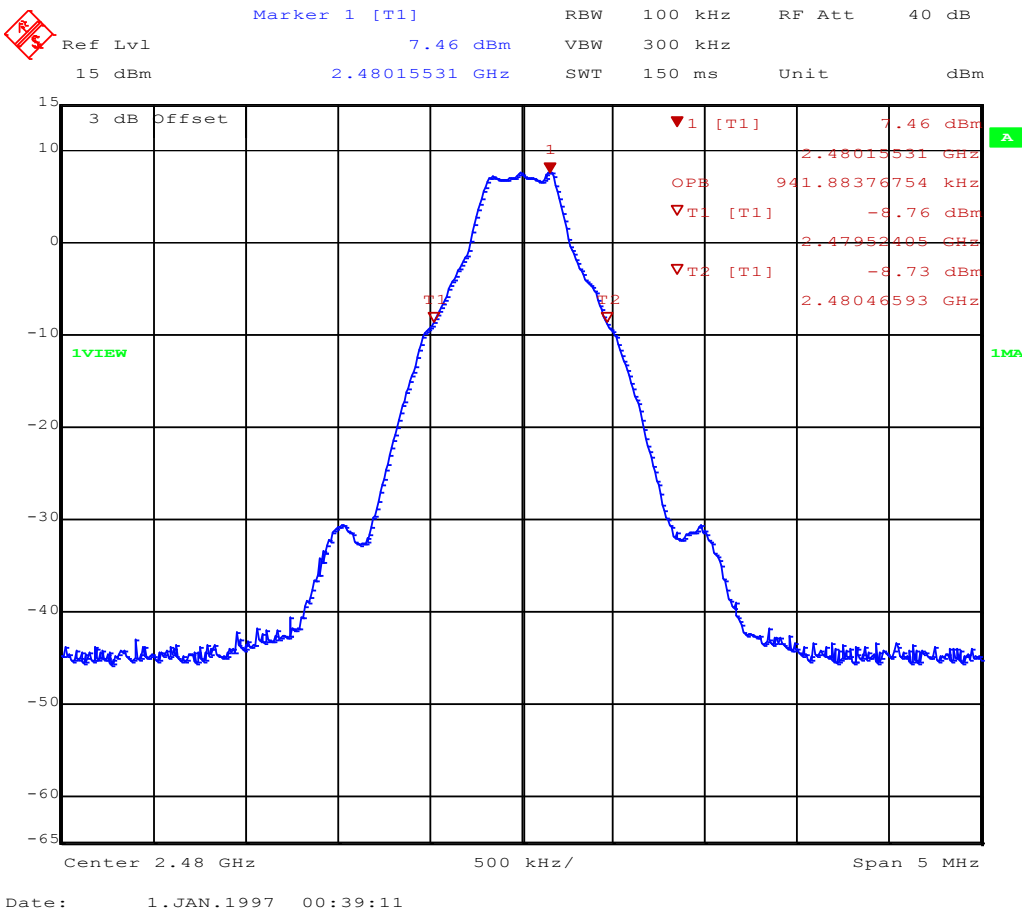

Occupied Bandwidth – 2-DH5-Sngl F_{LOW}

Occupied Bandwidth acc. to RSS-Gen

Project Number: G0M-1406-3919

Applicant:	Leica Geosystems AG
EUT Name:	Field Controller Win EC7
Model:	CS20
Test Site:	Eurofins Product Service GmbH
Operator:	Burkhard Pudell
Test Conditions:	Tnom / Vnom
Mode:	Tx, BT-EDR, CH: 0, 2402 MHz, 2-DH5
Test Date:	2015-02-27
Verdict:	NONE (INFORMATION ONLY)
Note 1:	A spectrum analyzer with an integrated 99% power bandwidth function is used
Note 2:	OBW= 1252.505 kHz

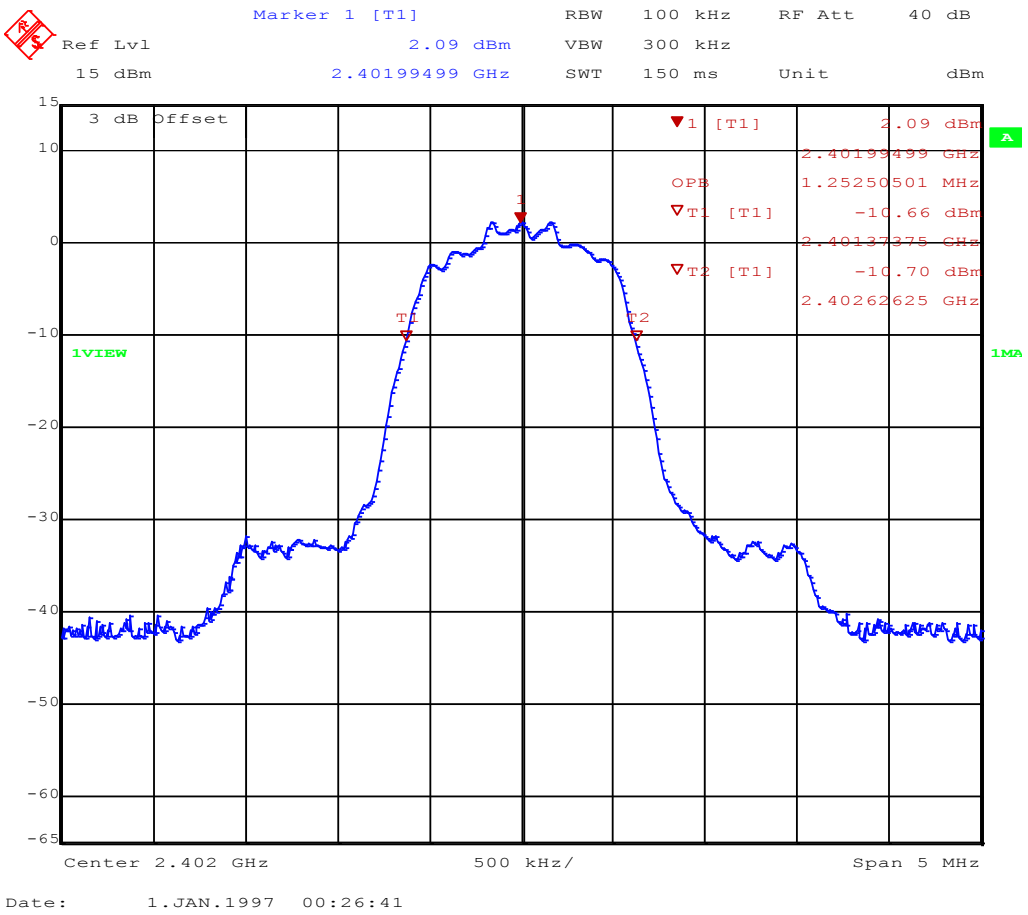

Occupied Bandwidth – 2-DH5-Sngl F_{MID}

Occupied Bandwidth acc. to RSS-Gen

Project Number: G0M-1406-3919

Applicant:	Leica Geosystems AG
EUT Name:	Field Controller Win EC7
Model:	CS20
Test Site:	Eurofins Product Service GmbH
Operator:	Burkhard Pudell
Test Conditions:	Tnom / Vnom
Mode:	Tx, BT-EDR, CH: 39, 2441 MHz, 2-DH5
Test Date:	2015-02-27
Verdict:	NONE (INFORMATION ONLY)
Note 1:	A spectrum analyzer with an integrated 99% power bandwidth function is used
Note 2:	OBW= 1242.485 kHz

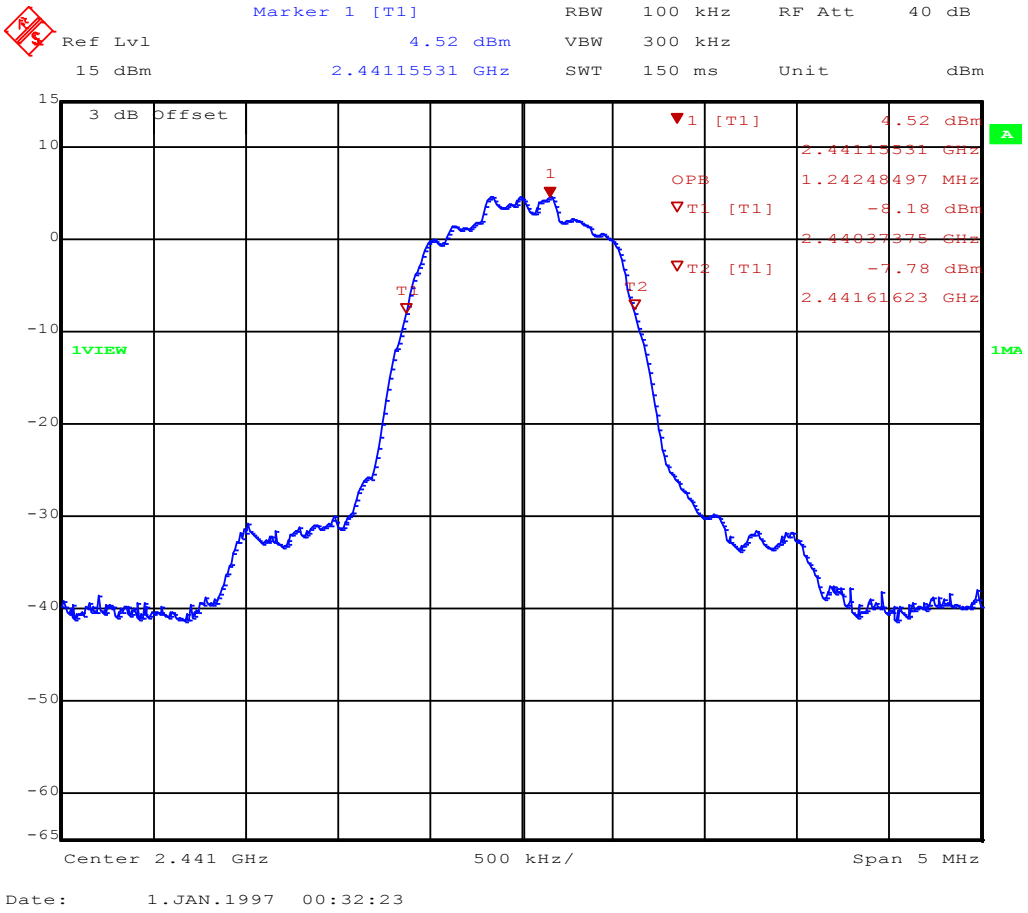

Occupied Bandwidth – 2-DH5-Sngl F_{HIGH}

Occupied Bandwidth acc. to RSS-Gen

Project Number: G0M-1406-3919

Applicant:	Leica Geosystems AG
EUT Name:	Field Controller Win EC7
Model:	CS20
Test Site:	Eurofins Product Service GmbH
Operator:	Burkhard Pudell
Test Conditions:	Tnom / Vnom
Mode:	Tx, BT-EDR, CH: 78, 2480 MHz, 2-DH5
Test Date:	2015-02-27
Verdict:	NONE (INFORMATION ONLY)
Note 1:	A spectrum analyzer with an integrated 99% power bandwidth function is used
Note 2:	OBW= 1242.485 kHz

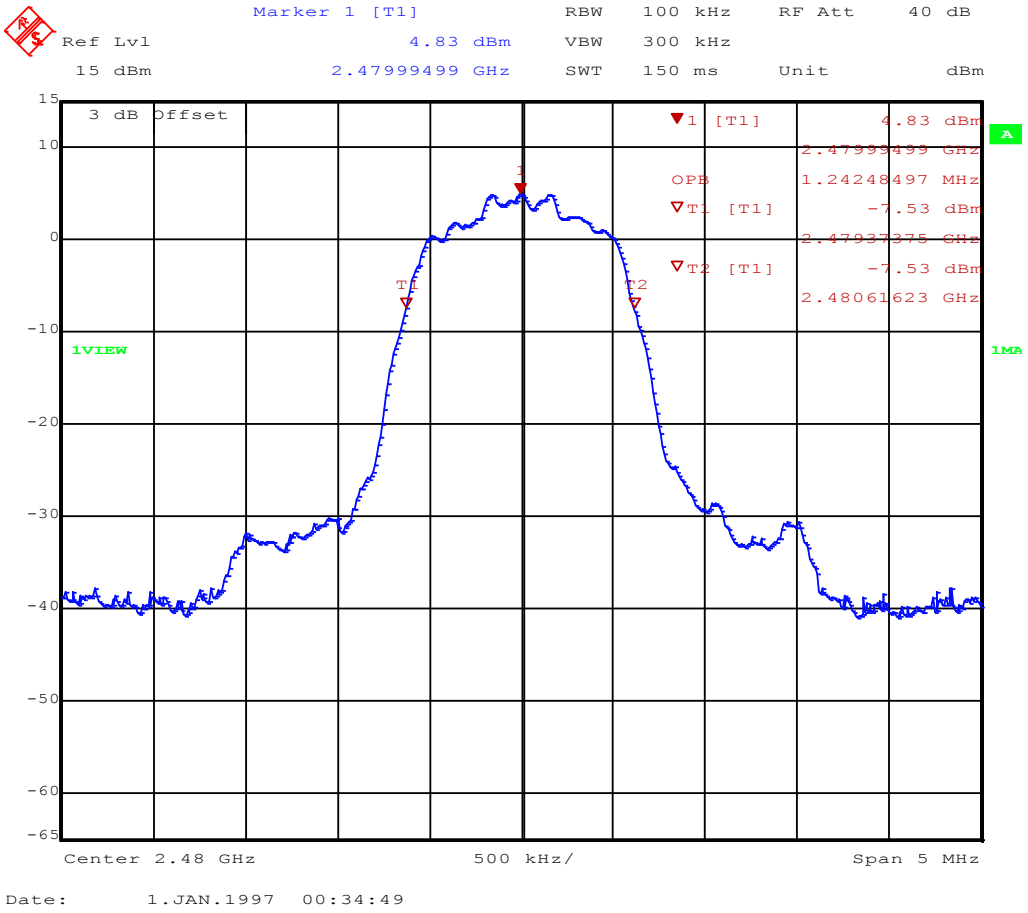

Occupied Bandwidth – 3-DH5-Sngl F_{LOW}

Occupied Bandwidth acc. to RSS-Gen

Project Number: G0M-1406-3919

Applicant:	Leica Geosystems AG
EUT Name:	Field Controller Win EC7
Model:	CS20
Test Site:	Eurofins Product Service GmbH
Operator:	Burkhard Pudell
Test Conditions:	Tnom / Vnom
Mode:	Tx, BT-EDR, CH: 0, 2402 MHz, 3-DH5
Test Date:	2015-02-27
Verdict:	NONE (INFORMATION ONLY)
Note 1:	A spectrum analyzer with an integrated 99% power bandwidth function is used
Note 2:	OBW= 1262.525 kHz

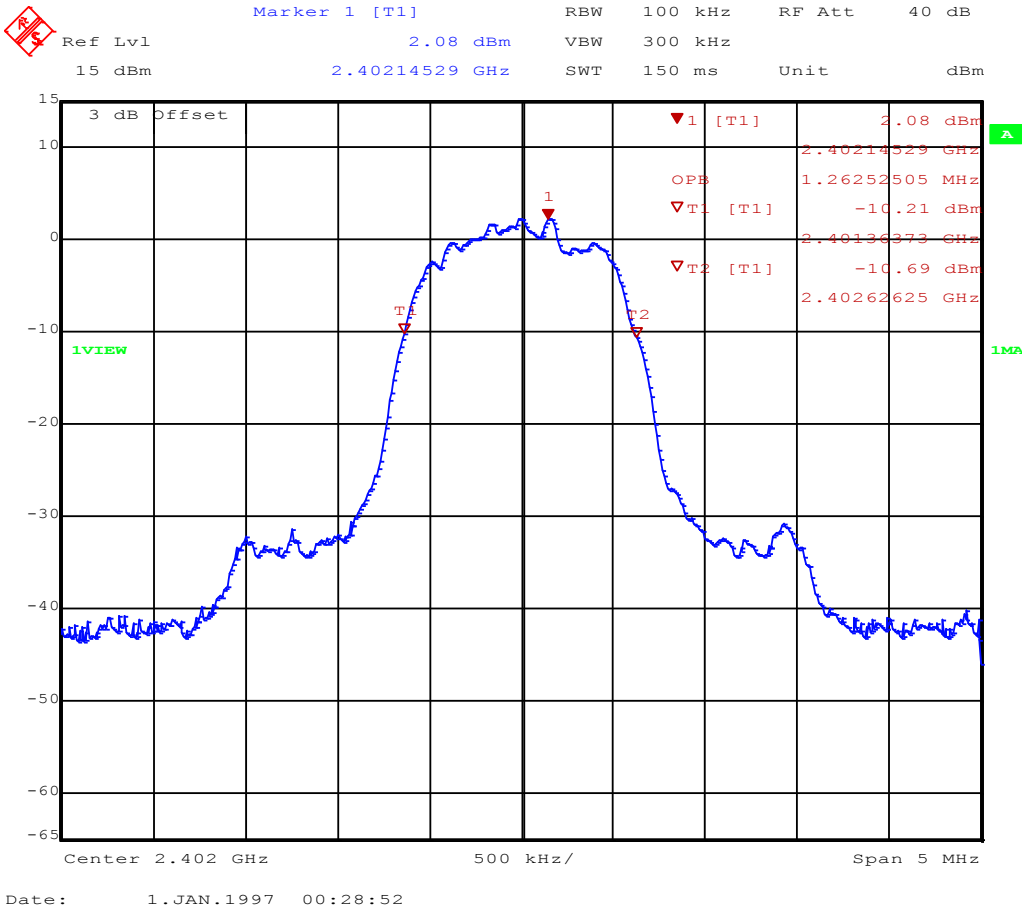

Occupied Bandwidth – 3-DH5-Sngl F_{MID}

Occupied Bandwidth acc. to RSS-Gen

Project Number: G0M-1406-3919

Applicant:	Leica Geosystems AG
EUT Name:	Field Controller Win EC7
Model:	CS20
Test Site:	Eurofins Product Service GmbH
Operator:	Burkhard Pudell
Test Conditions:	Tnom / Vnom
Mode:	Tx, BT-EDR, CH: 39, 2441 MHz, 3-DH5
Test Date:	2015-02-27
Verdict:	NONE (INFORMATION ONLY)
Note 1:	A spectrum analyzer with an integrated 99% power bandwidth function is used
Note 2:	OBW= 1252.505 kHz

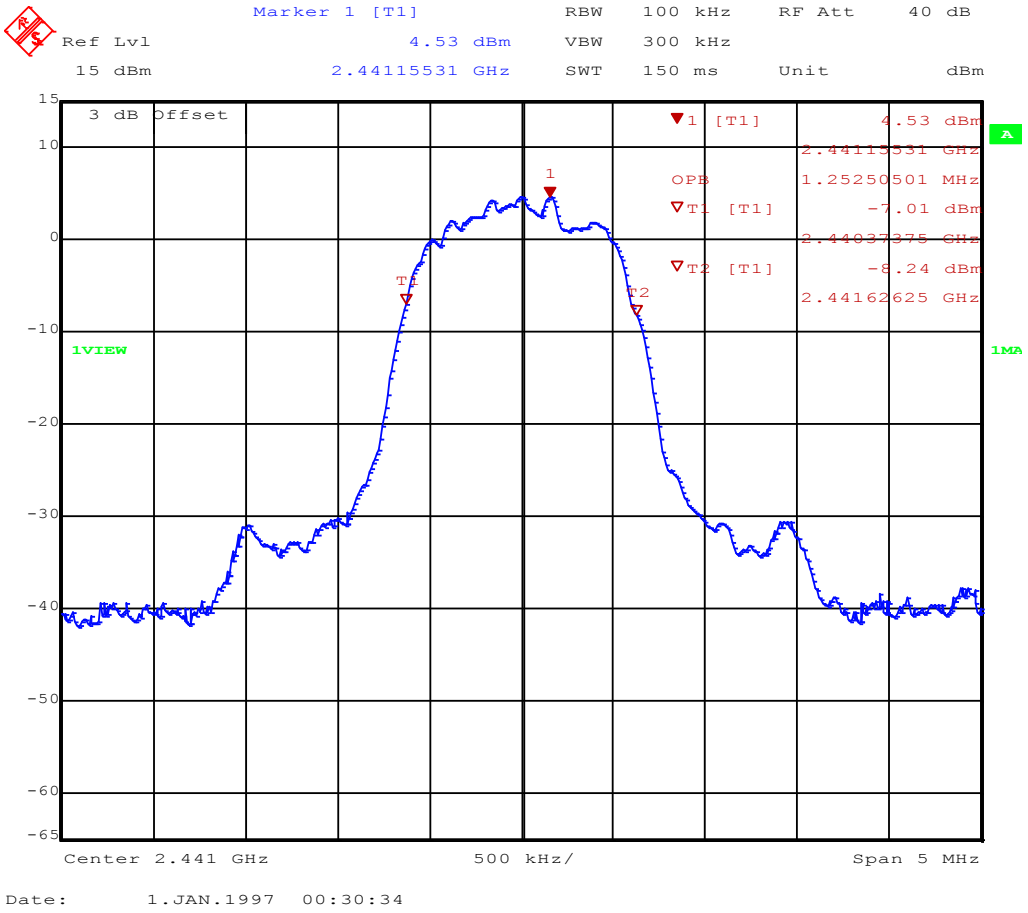

Occupied Bandwidth – 3-DH5-Sngl F_{HIGH}

Occupied Bandwidth acc. to RSS-Gen

Project Number: G0M-1406-3919

Applicant:	Leica Geosystems AG
EUT Name:	Field Controller Win EC7
Model:	CS20
Test Site:	Eurofins Product Service GmbH
Operator:	Burkhard Pudell
Test Conditions:	Tnom / Vnom
Mode:	Tx, BT-EDR, CH: 78, 2480 MHz, 3-DH5
Test Date:	2015-02-27
Verdict:	NONE (INFORMATION ONLY)
Note 1:	A spectrum analyzer with an integrated 99% power bandwidth function is used
Note 2:	OBW= 1262.525 kHz

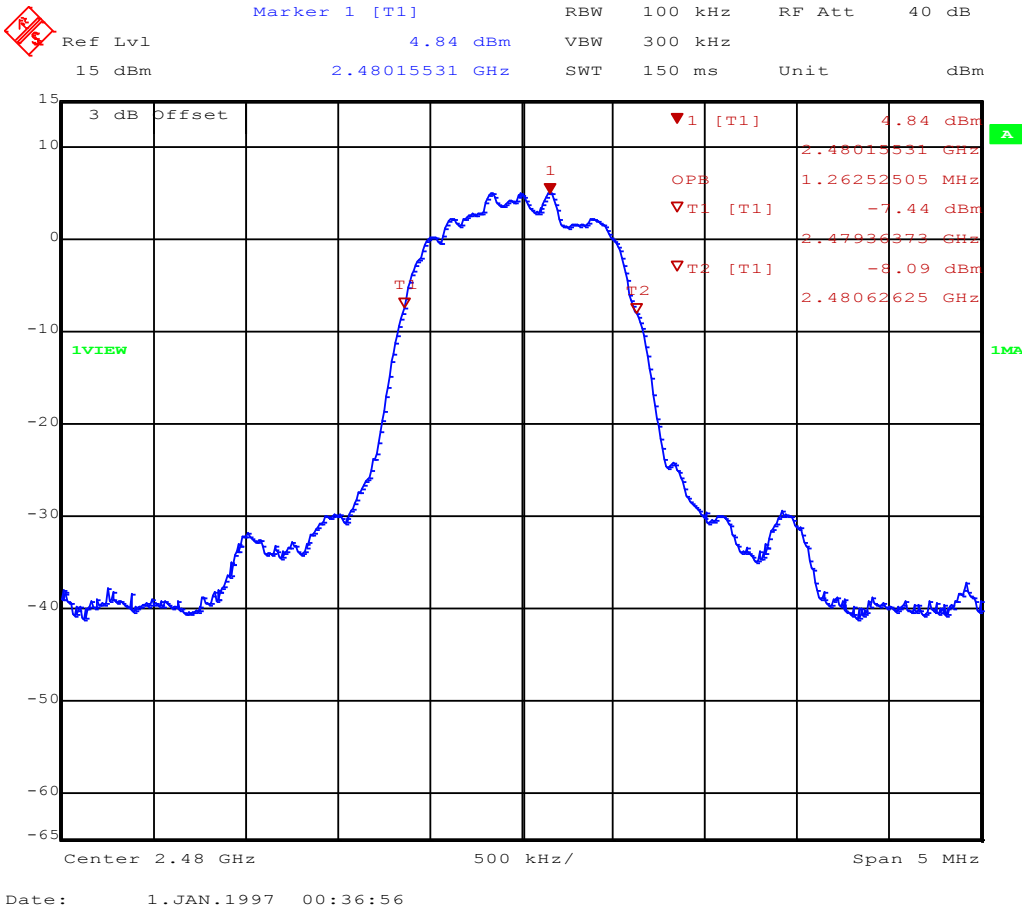

3.2 Test Conditions and Results – 20 dB Bandwidth

20 dB Bandwidth acc. to FCC 15.247 / IC RSS-210	**Verdict: PASS**
EUT requirement rule parts and clause	Reference
	FCC 15.247(a)(1) / IC RSS-210 A8.1
Test according to measurement reference	Reference Method
	FCC Public Notice DA 00-705
Test frequency range	Tested frequencies
	F_{LOW} / F_{MID} / F_{HIGH}

Limits

Limit	Condition
1.5 · Carrier spacing	Output power ≤ 125 mW / 21 dBm
1.0 · Carrier spacing	125 mW / 21 dBm < Output power ≤ 1 W / 30 dBm

Test setup

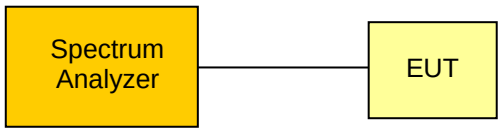

Test procedure

1. EUT set to test mode (Communication tester is used if needed)
2. Span set to at least twice the emission spectrum
3. Detector set to peak and max hold
4. Envelope peak value of emission spectrum is selected
5. Marker on envelope of spectrum is set to level of -20 dB to the left of the peak
6. Marker on envelope of spectrum is set to level of -20 dB to the right of the peak
7. 20dB Bandwidth is determined by marker frequency separation

Test results

Channel	Frequency [MHz]	Mode	20 dB Bandwidth [MHz]	Limit [MHz]	Result
F_{LOW}	2402	DH5-Sngl	0.9262	1.5	PASS
F_{MID}	2441	DH5-Sngl	0.9262	1.5	PASS
F_{HIGH}	2480	DH5-Sngl	0.9262	1.5	PASS
F_{LOW}	2402	2DH5-Sngl	1322.2	1.5	PASS
F_{MID}	2441	2DH5-Sngl	1326.6	1.5	PASS
F_{HIGH}	2480	2DH5-Sngl	1322.2	1.5	PASS
F_{LOW}	2402	3DH5-Sngl	1322.2	1.5	PASS
F_{MID}	2441	3DH5-Sngl	1326.6	1.5	PASS
F_{HIGH}	2480	3DH5-Sngl	1326.6	1.5	PASS

Comments:

20 dB Bandwidth – DH5-Sngl F_{LOW}

20 dB Bandwidth acc. to FCC 15.247

Project Number: G0M-1406-3919

Applicant:	Leica Geosystems AG
EUT Name:	Field Controller Win EC7
Model:	CS20
Test Site:	Eurofins Product Service GmbH
Operator:	Christian Weber
Test Conditions:	Tnom / Vnom
Mode:	Tx, BT, DH5, 2402 MHz, modulated
Test Date:	2015-01-26
Verdict:	NONE (INFORMATION ONLY)
Note 1:	FCC part 15 section 247 (a)

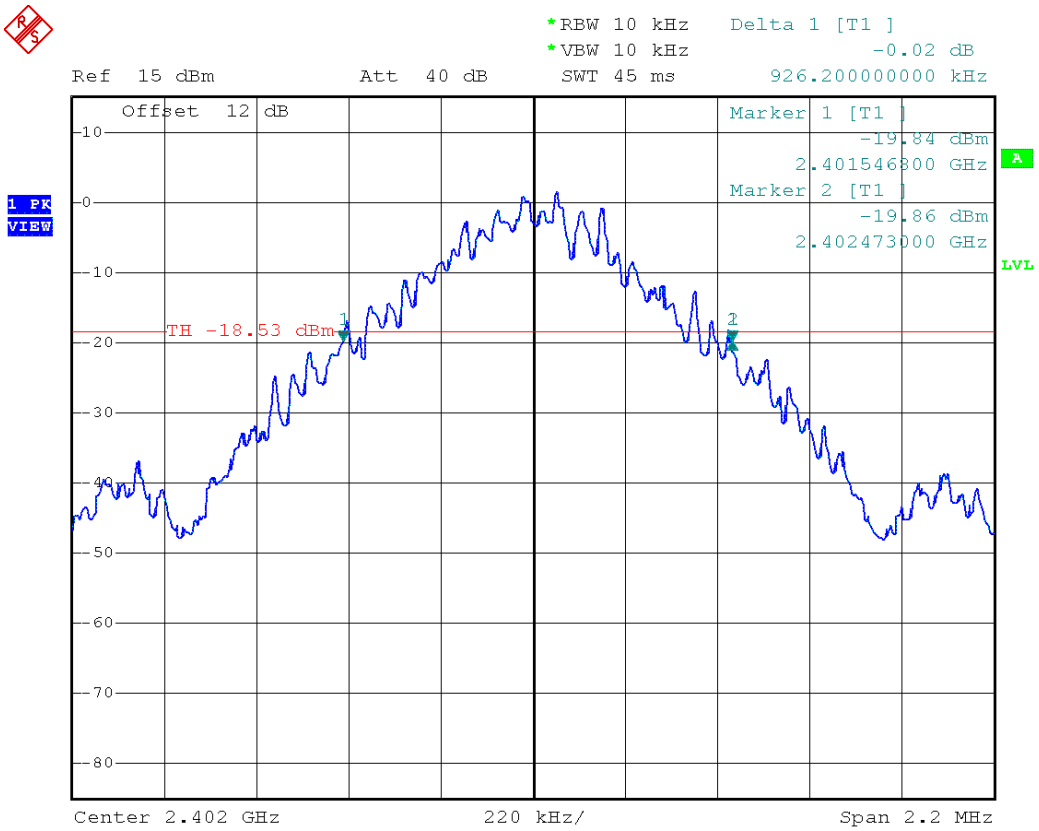

Date: 26.JAN.2015 09:24:53

20 dB Bandwidth – DH5-Sngl F_{MID}

20 dB Bandwidth acc. to FCC 15.247

Project Number: G0M-1406-3919

Applicant:	Leica Geosystems AG
EUT Name:	Field Controller Win EC7
Model:	CS20
Test Site:	Eurofins Product Service GmbH
Operator:	Christian Weber
Test Conditions:	Tnom / Vnom
Mode:	Tx, BT, DH5, 2441 MHz, modulated
Test Date:	2015-01-26
Verdict:	NONE (INFORMATION ONLY)
Note 1:	FCC part 15 section 247 (a)

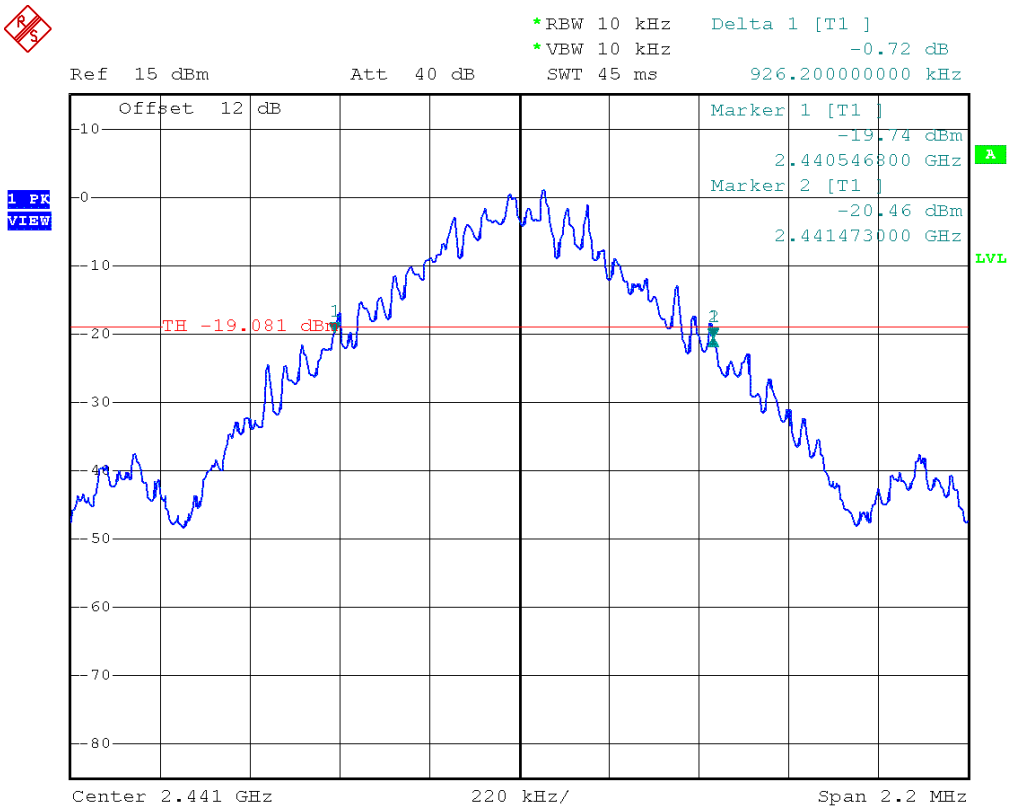

Comment: 20 dB bandwidth: 926.2 KHz
Date: 26.JAN.2015 09:26:23

20 dB Bandwidth – DH5-Sngl F_{HIGH}

20 dB Bandwidth acc. to FCC 15.247

Project Number: G0M-1406-3919

Applicant:	Leica Geosystems AG
EUT Name:	Field Controller Win EC7
Model:	CS20
Test Site:	Eurofins Product Service GmbH
Operator:	Christian Weber
Test Conditions:	Tnom / Vnom
Mode:	Tx, BT, DH5, 2480 MHz, modulated
Test Date:	2015-01-26
Verdict:	NONE (INFORMATION ONLY)
Note 1:	FCC part 15 section 247 (a)

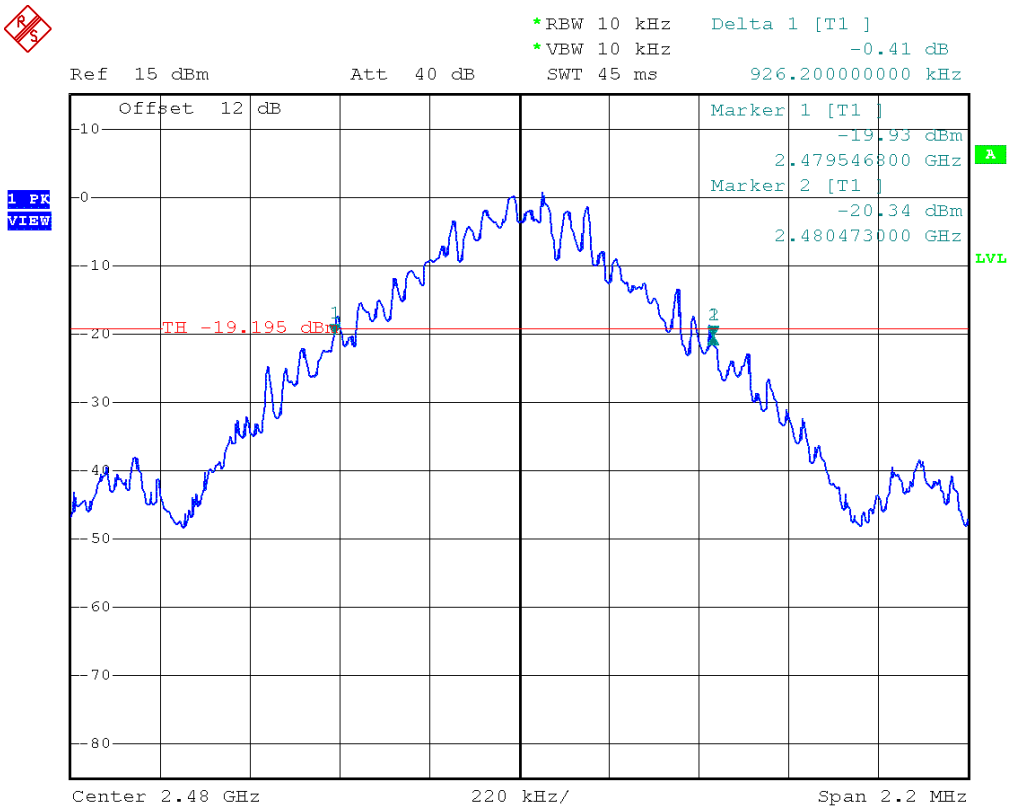

Comment: 20 dB bandwidth: 926.2 KHz
Date: 26.JAN.2015 09:27:26

20 dB Bandwidth – 2-DH5-Sngl F_{LOW}

20 dB Bandwidth acc. to FCC 15.247

Project Number: G0M-1406-3919

Applicant:	Leica Geosystems AG
EUT Name:	Field Controller Win EC7
Model:	CS20
Test Site:	Eurofins Product Service GmbH
Operator:	Christian Weber
Test Conditions:	Tnom / Vnom
Mode:	Tx, BT, 2-DH5, 2402 MHz, modulated
Test Date:	2015-01-26
Verdict:	NONE (INFORMATION ONLY)
Note 1:	FCC part 15 section 247 (a)

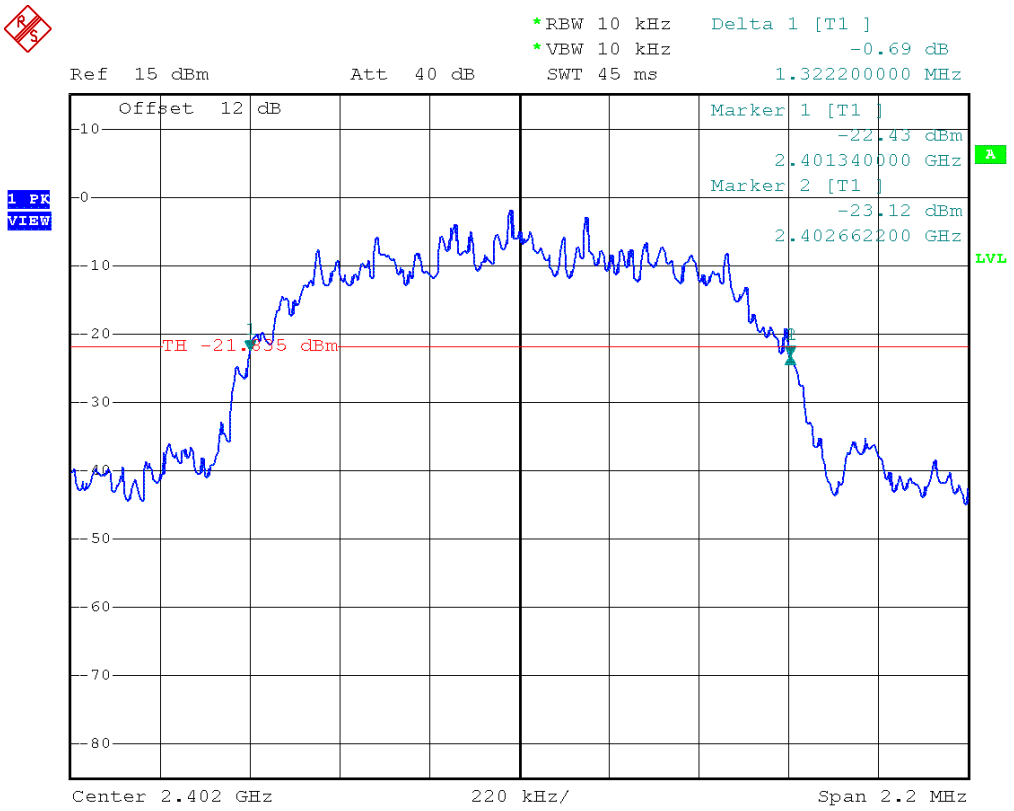

Comment: 20 dB bandwidth: 1322.2 KHz
Date: 26.JAN.2015 09:28:48

20 dB Bandwidth – 2-DH5-Sngl F_{MID}

20 dB Bandwidth acc. to FCC 15.247

Project Number: G0M-1406-3919

Applicant:	Leica Geosystems AG
EUT Name:	Field Controller Win EC7
Model:	CS20
Test Site:	Eurofins Product Service GmbH
Operator:	Christian Weber
Test Conditions:	Tnom / Vnom
Mode:	Tx, BT, 2-DH5, 2441 MHz, modulated
Test Date:	2015-01-26
Verdict:	NONE (INFORMATION ONLY)
Note 1:	FCC part 15 section 247 (a)

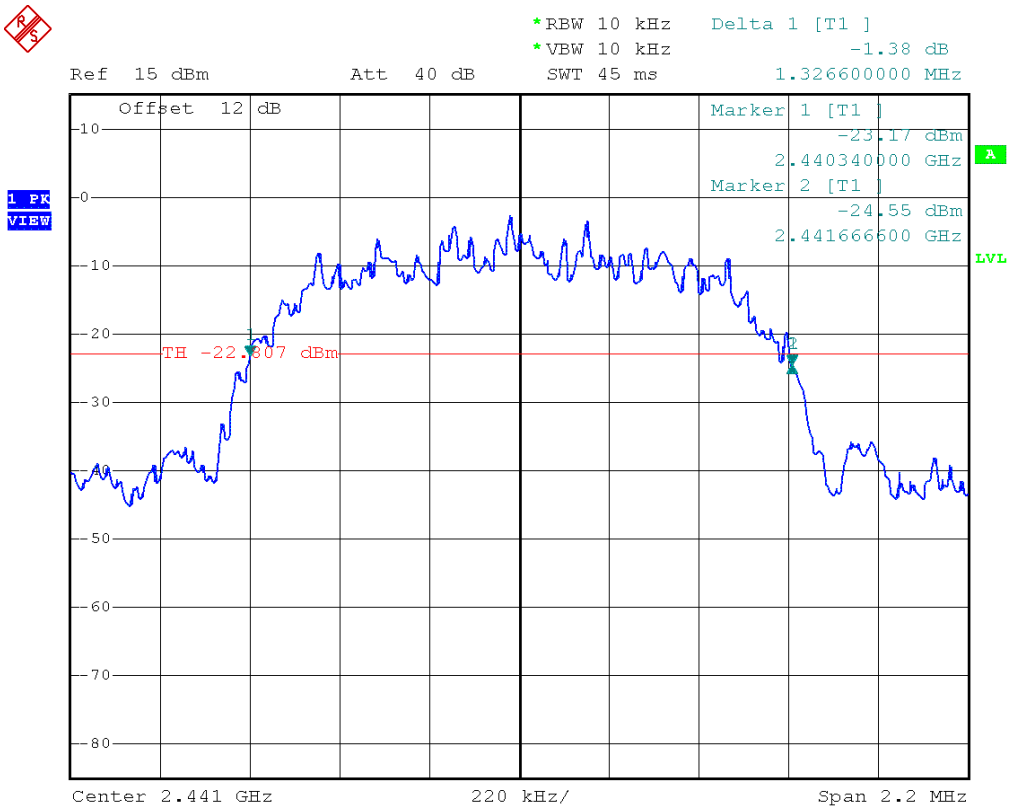

Comment: 20 dB bandwidth: 1326.6 KHz
Date: 26.JAN.2015 09:29:56

20 dB Bandwidth – 2-DH5-Sngl F_{HIGH}

20 dB Bandwidth acc. to FCC 15.247

Project Number: G0M-1406-3919

Applicant:	Leica Geosystems AG
EUT Name:	Field Controller Win EC7
Model:	CS20
Test Site:	Eurofins Product Service GmbH
Operator:	Christian Weber
Test Conditions:	Tnom / Vnom
Mode:	Tx, BT, 2-DH5, 2480 MHz, modulated
Test Date:	2015-01-26
Verdict:	NONE (INFORMATION ONLY)
Note 1:	FCC part 15 section 247 (a)

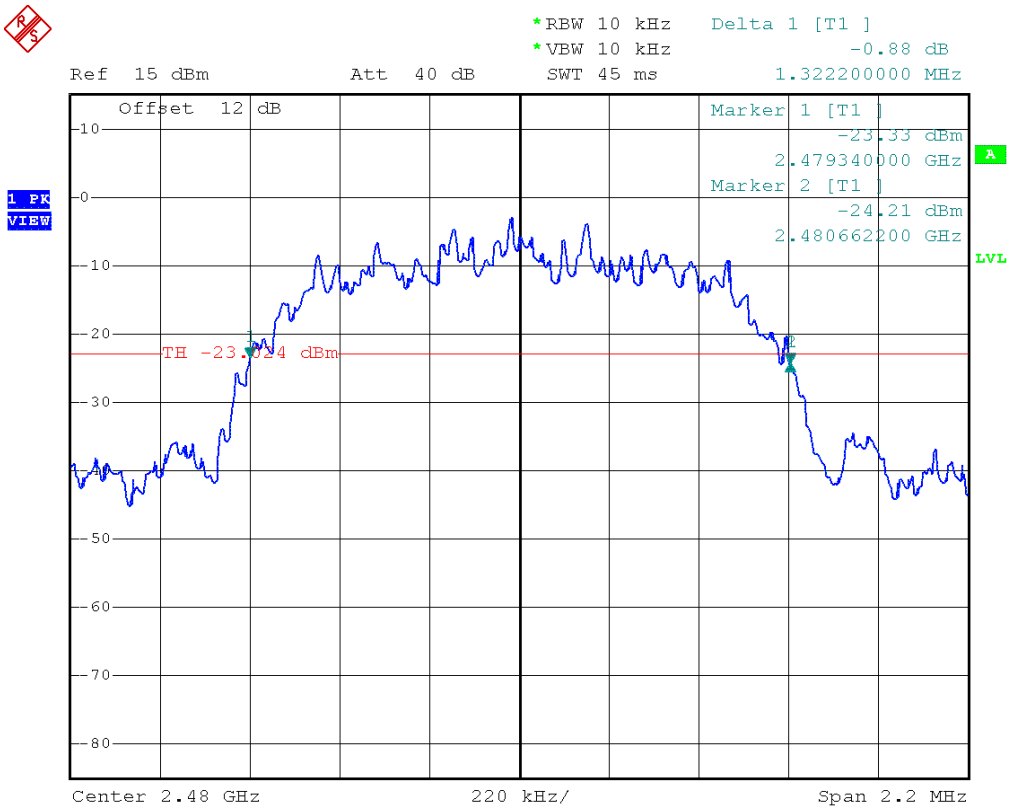

Comment: 20 dB bandwidth: 1322.2 KHz
Date: 26.JAN.2015 09:31:12

20 dB Bandwidth – 3-DH5-Sngl F_{LOW}

20 dB Bandwidth acc. to FCC 15.247

Project Number: G0M-1406-3919

Applicant:	Leica Geosystems AG
EUT Name:	Field Controller Win EC7
Model:	CS20
Test Site:	Eurofins Product Service GmbH
Operator:	Christian Weber
Test Conditions:	Tnom / Vnom
Mode:	Tx, BT, 3-DH5, 2402 MHz, modulated
Test Date:	2015-01-26
Verdict:	NONE (INFORMATION ONLY)
Note 1:	FCC part 15 section 247 (a)

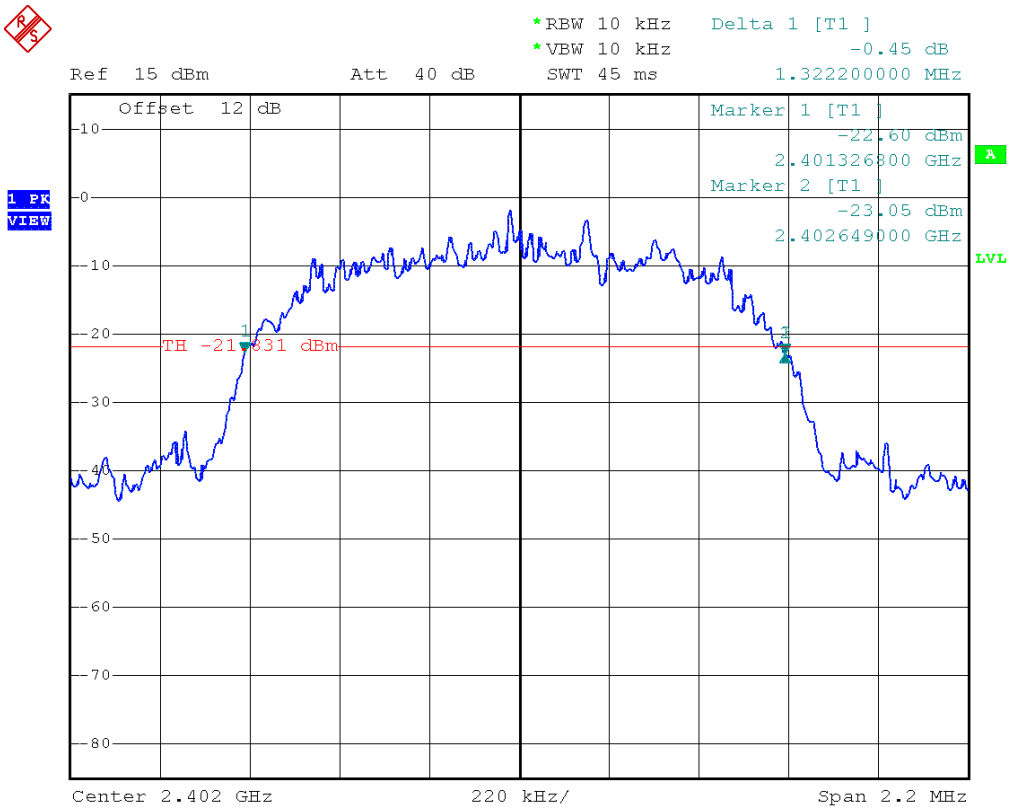

Comment: 20 dB bandwidth: 1322.2 KHz
Date: 26.JAN.2015 09:32:33

20 dB Bandwidth – 3-DH5-Sngl F_{MID}

20 dB Bandwidth acc. to FCC 15.247

Project Number: G0M-1406-3919

Applicant:	Leica Geosystems AG
EUT Name:	Field Controller Win EC7
Model:	CS20
Test Site:	Eurofins Product Service GmbH
Operator:	Christian Weber
Test Conditions:	Tnom / Vnom
Mode:	Tx, BT, 3-DH5, 2441 MHz, modulated
Test Date:	2015-01-26
Verdict:	NONE (INFORMATION ONLY)
Note 1:	FCC part 15 section 247 (a)

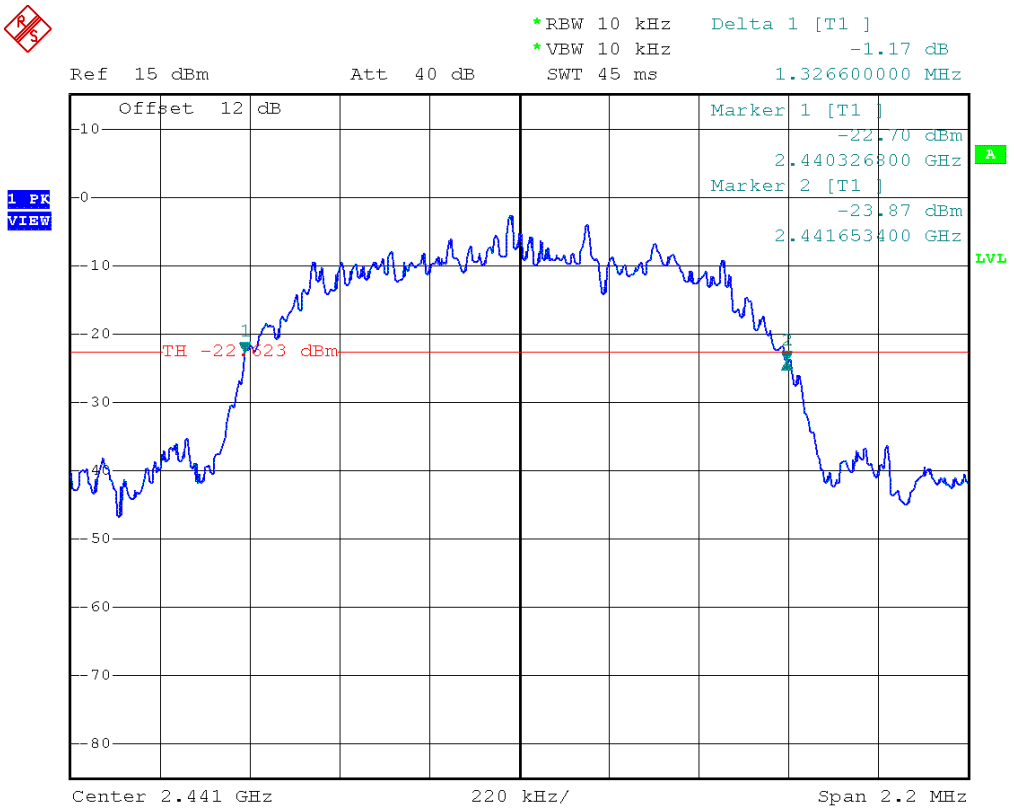

Comment: 20 dB bandwidth: 1326.6 KHz
Date: 26.JAN.2015 09:33:37

20 dB Bandwidth – 3-DH5-Sngl F_{HIGH}

20 dB Bandwidth acc. to FCC 15.247

Project Number: G0M-1406-3919

Applicant:	Leica Geosystems AG
EUT Name:	Field Controller Win EC7
Model:	CS20
Test Site:	Eurofins Product Service GmbH
Operator:	Christian Weber
Test Conditions:	Tnom / Vnom
Mode:	Tx, BT, 3-DH5, 2480 MHz, modulated
Test Date:	2015-01-26
Verdict:	NONE (INFORMATION ONLY)
Note 1:	FCC part 15 section 247 (a)

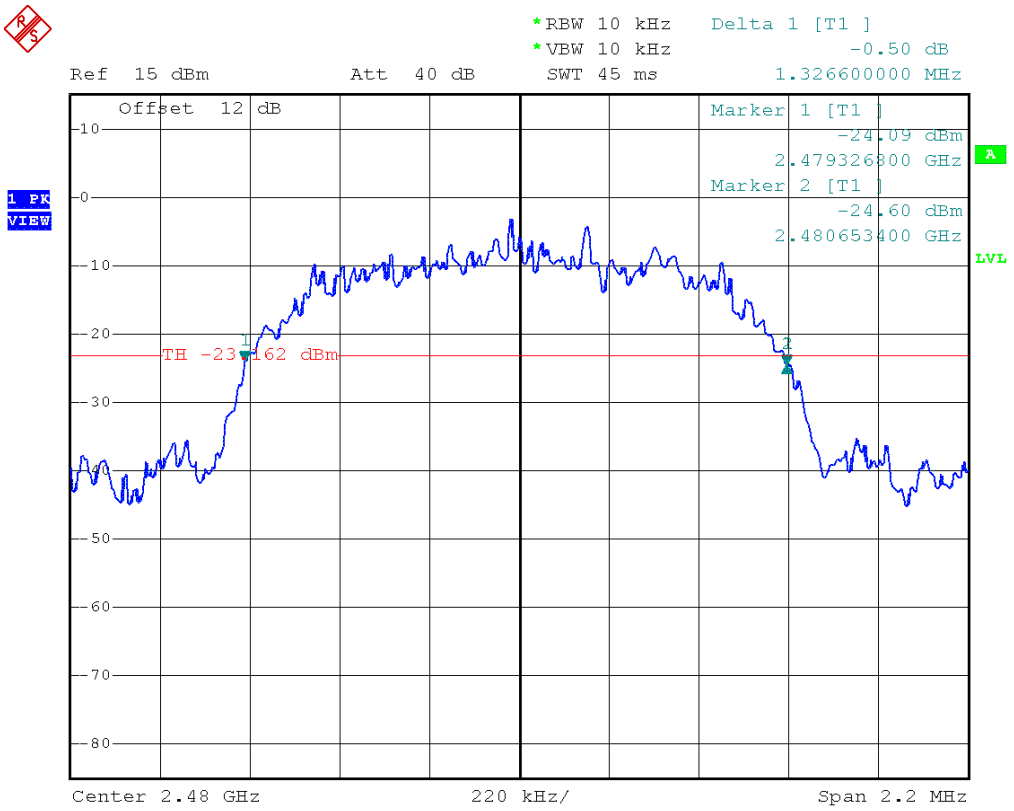

Comment: 20 dB bandwidth: 1326.6 KHz
Date: 26.JAN.2015 09:34:54

3.3 Test Conditions and Results – Number of hopping frequencies

Number of hopping frequencies acc. to FCC 15.247 / IC RSS-210		**Verdict: PASS**
EUT requirement rule parts and clause	Reference	
	FCC 15.247(a)(1)(iii) / IC RSS-210 A8.1	
Test according to measurement reference	Reference Method	
	FCC Public Notice DA 00-705	
Test frequency range	Tested frequencies	
	F_{LOW} - F_{HIGH}	
EUT test mode	DH5-Hop	

Limits

Limit	Condition
Number of hopping channels ≥ 15	Output power ≤ 125 mW / 21 dBm
Number of hopping channels ≥ 75	125 mW / 21 dBm < Output power ≤ 1 W / 30 dBm

Test setup

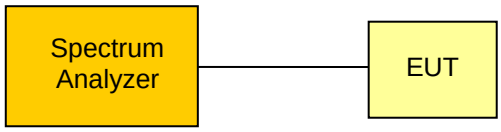

Test procedure

1. EUT set to test mode (Communication tester is used if needed)
2. Span set to measurement frequency range
3. Detector set to peak and max hold
4. Resolution bandwidth is set small enough to resolve hopping channel emission spectra
5. The number of peaks is counted to determine number of hopping frequencies

Test results

Number of hopping frequencies	Limit	Result
79	≥ 15	PASS

Comments:

Number of hopping frequencies - Range A

Number of Hopping Frequencies acc. to FCC 15.247

Project Number: G0M-1406-3919

Applicant:	Leica Geosystems AG
EUT Name:	Field Controller Win EC7
Model:	CS20
Test Site:	Eurofins Product Service GmbH
Operator:	Christian Weber
Test Conditions:	Tnom / Vnom
Mode:	Tx, DH5, hopping mode
Test Date:	2015-01-26
Verdict:	NONE (INFORMATION ONLY)
Note 1:	Number of Hopping Frequencies (DA 00-705 Meas Guidance)
Note 2:	conducted measurement, channel 0-24

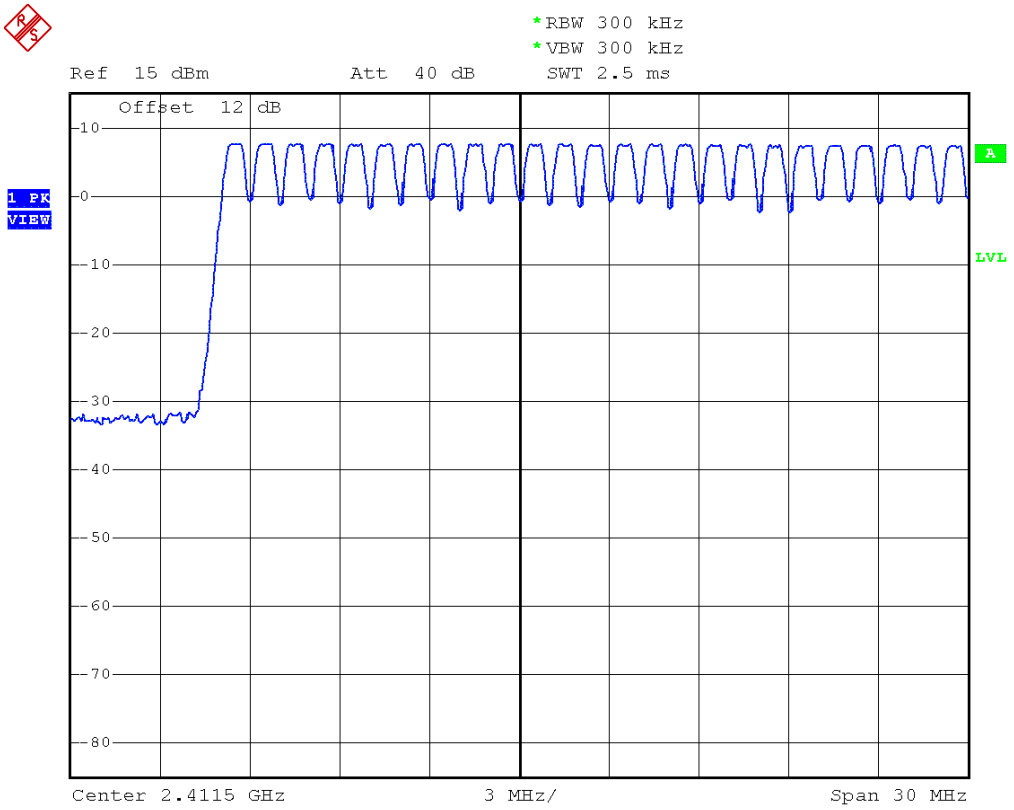

Comment: Number of hopping frequencies
Date: 26.JAN.2015 09:41:18

Number of hopping frequencies - Range B

Number of Hopping Frequencies acc. to FCC 15.247

Project Number: G0M-1406-3919

Applicant:	Leica Geosystems AG
EUT Name:	Field Controller Win EC7
Model:	CS20
Test Site:	Eurofins Product Service GmbH
Operator:	Christian Weber
Test Conditions:	Tnom / Vnom
Mode:	Tx, DH5, hopping mode
Test Date:	2015-01-26
Verdict:	NONE (INFORMATION ONLY)
Note 1:	Number of Hopping Frequencies (DA 00-705 Meas Guidance)
Note 2:	conducted measurement, channel 25-53

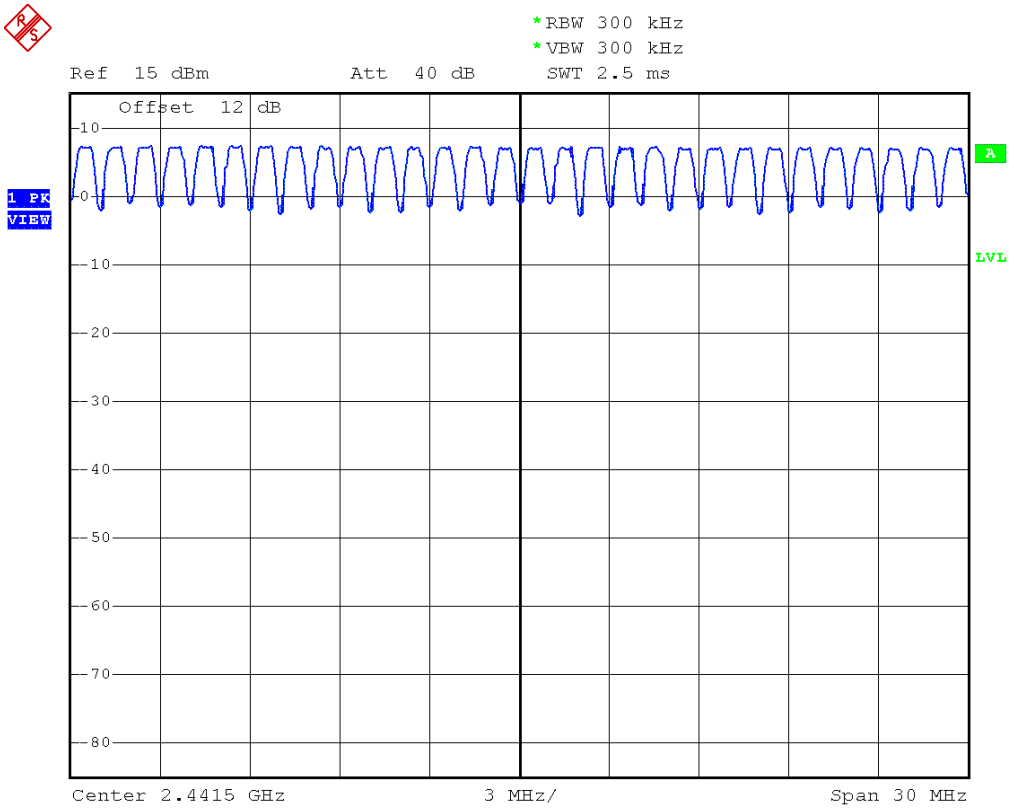

Comment: Number of hopping frequencies
Date: 26.JAN.2015 09:43:09

Number of hopping frequencies - Range C

Number of Hopping Frequencies acc. to FCC 15.247

Project Number: G0M-1406-3919

Applicant:	Leica Geosystems AG
EUT Name:	Field Controller Win EC7
Model:	CS20
Test Site:	Eurofins Product Service GmbH
Operator:	Christian Weber
Test Conditions:	Tnom / Vnom
Mode:	Tx, DH5, hopping mode
Test Date:	2015-01-26
Verdict:	NONE (INFORMATION ONLY)
Note 1:	Number of Hopping Frequencies (DA 00-705 Meas Guidance)
Note 2:	conducted measurement, channel 55-78

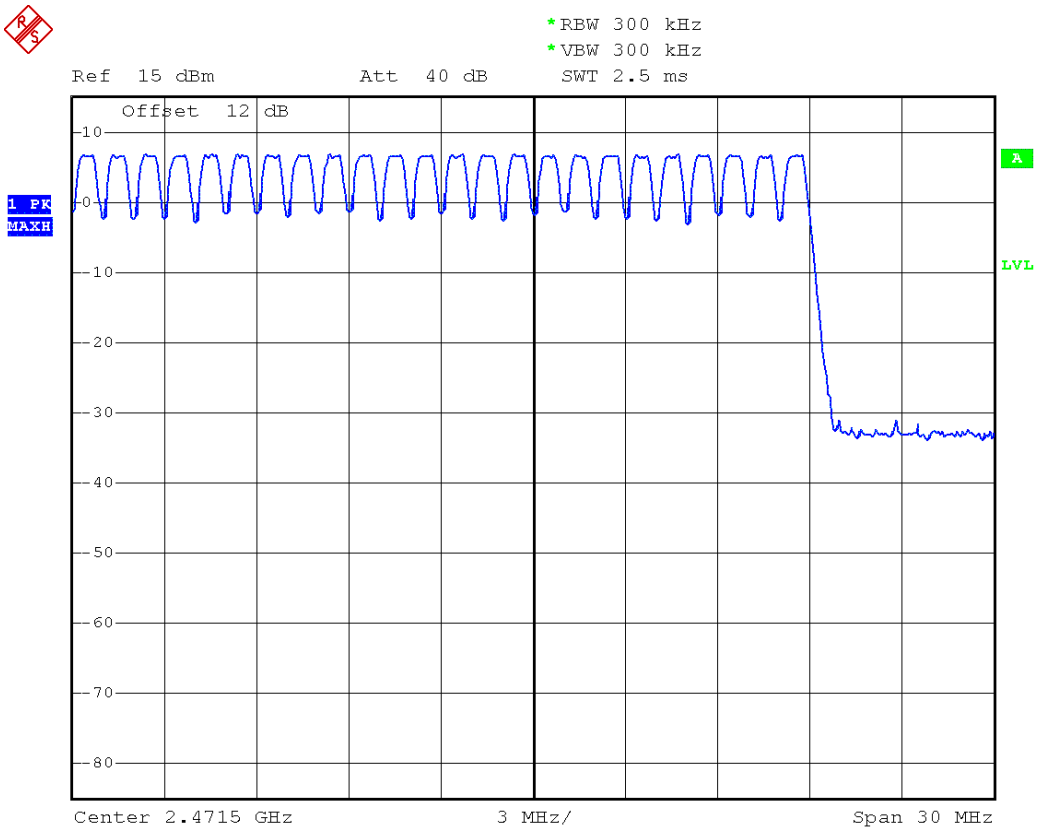

Date: 26.JAN.2015 14:44:11

3.4 Test Conditions and Results – Frequency hopping channel separation

Frequency hopping channel separation acc. to FCC 15.247 / IC RSS-210	**Verdict: PASS**
EUT requirement rule parts and clause	Reference
	FCC 15.247(a)(1) / IC RSS-210 A8.1
Test according to measurement reference	Reference Method
	FCC Public Notice DA 00-705
Test frequency range	Tested frequencies
	2441 & 2442 MHz
EUT test mode	DH5-Hop

Limits

Limit	Condition
≥ 25 kHz or ⅔ of 20 dB bandwidth	Output power ≤ 125 mW / 21 dBm
≥ 25 kHz or 20 dB bandwidth	125 mW / 21 dBm < Output power ≤ 1 W / 30 dBm

Test setup

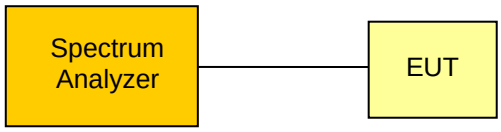

Test procedure

1. EUT set to test mode (Communication tester is used if needed)
2. Span set to measurement frequency range
3. Detector set to peak and max hold
4. Resolution bandwidth is set small enough to resolve hopping channel emission spectra
5. The two adjacent channel peaks are marked
6. Channel separation is determined from frequency separation of markers

Test results

Channel separation [kHz]	Limit [kHz]	Result
998.0	≥ ⅔ · 926.6 = 617.73	PASS

Comments:

Frequency hopping channel separation

Carrier Frequency Separation acc. to FCC 15.247

Project Number: G0M-1406-3919

Applicant:	Leica Geosystems AG
EUT Name:	Field Controller Win EC7
Model:	CS20
Test Site:	Eurofins Product Service GmbH
Operator:	Christian Weber
Test Conditions:	Tnom / Vnom
Mode:	Tx, DH5, hopping mode
Test Date:	2015-01-26
Verdict:	NONE (INFORMATION ONLY)
Note 1:	Carrier Frequency Separation (DA 00-705 Meas Guidance)
Note 2:	conducted measurement

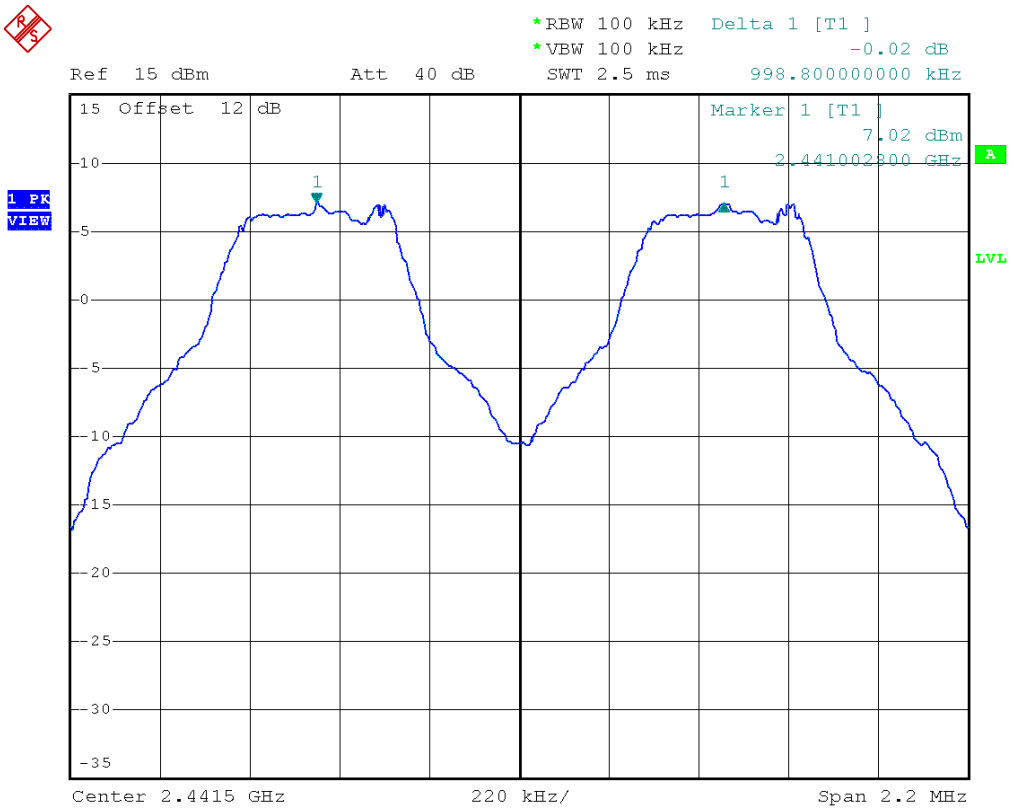

Comment: Limit: > two-thirds of the 20 dB bandwidth ; Result: Pass
Date: 26.JAN.2015 10:08:14

3.5 Test Conditions and Results – Time of occupancy (Dwell Time)

Time of occupancy (Dwell time) acc. to FCC 15.247 / IC RSS-210	**Verdict: PASS**
EUT requirement rule parts and clause	Reference
	FCC 15.247(a)(1)(iii) / IC RSS-210 A8.1
Test according to measurement reference	Reference Method
	FCC Public Notice DA 00-705
Test frequency range	Tested frequencies
	2441 MHz
EUT test mode	DH5-Hop

Limits

Limit
Time of occupancy ≤ 0.4 s within 0.4 s · Number of hopping channels

Test setup

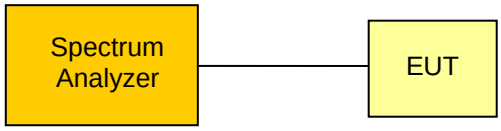

Test procedure

1. EUT set to test mode (Communication tester is used if needed)
2. Center frequency set to test channel center frequency
3. Span set to zero span and detector to peak and max hold
4. Resolution bandwidth is set to 100kHz and sweep time to observation period
5. Time of occupancy determined from number of peaks multiplied by single hop dwell time

Test results

Observation period [s]	No. of hops	Dwell time/hop [s]	Time of occupancy [s]	Limit [s]	Result
31.6	91	0.0028992	93.9	≤ 0.4	PASS

Comments:

Time of occupancy

Time of Occupancy acc. to FCC 15.247

Project Number: G0M-1406-3919

Applicant:	Leica Geosystems AG
EUT Name:	Field Controller Win EC7
Model:	CS20
Test Site:	Eurofins Product Service GmbH
Operator:	Christian Weber
Test Conditions:	Tnom / Vnom
Mode:	Tx, DH5, channel 2442MHz, hopping mode
Test Date:	2015-01-26
Verdict:	NONE (INFORMATION ONLY)
Note 1:	91 events * 2.8992 ms; Result: 93.9 ms Limit < 0.4 s
Note 2:	conducted measurement, (DA 00-705 Meas Guidance)

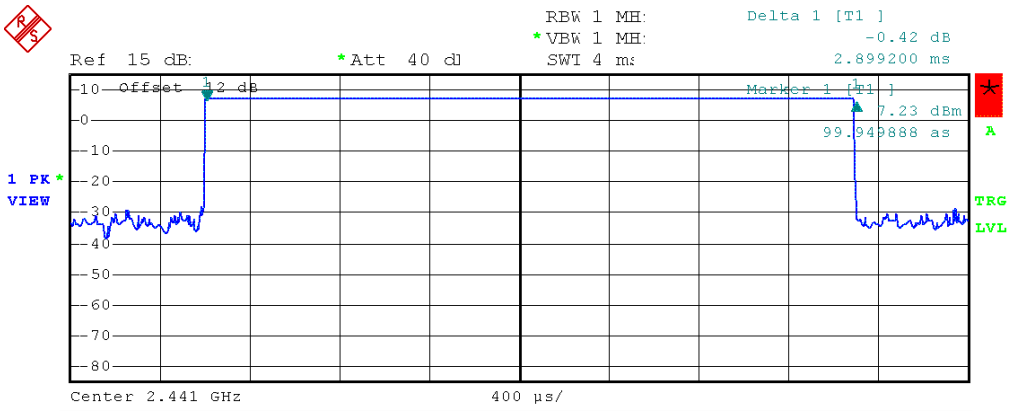

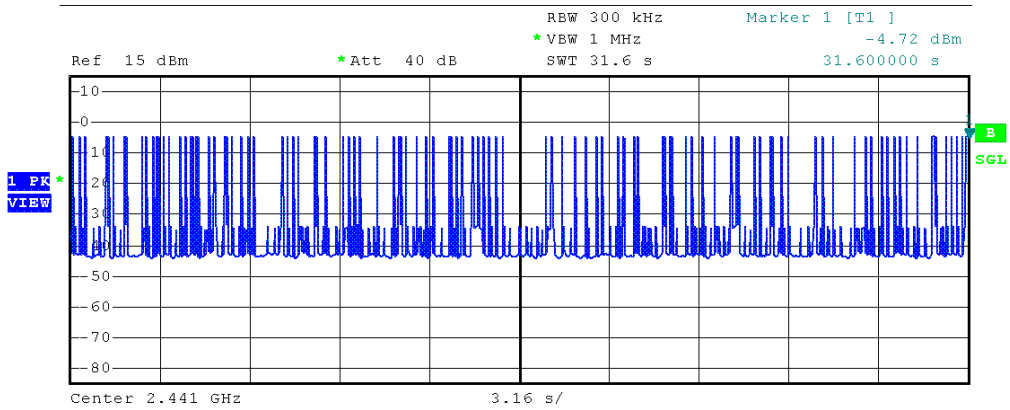

Comment: Burst length=2.8992 ms
Date: 26.JAN.2015 10:05:20

3.6 Test Conditions and Results – Maximum peak conducted power

Maximum peak conducted power acc. to FCC 15.247 / IC RSS-210	**Verdict: PASS**
EUT requirement rule parts and clause	Reference
	FCC 15.247(b)(1) / IC RSS-210 A8.4
Test according to measurement reference	Reference Method
	FCC Public Notice DA 00-705
Test frequency range	Tested frequencies
	F_{LOW} / F_{MID} / F_{HIGH}
Measurement mode	Peak
Maximum antenna gain	2.2 dBi ⇒ Limit correction = 0 dB

Limits

Limit	Condition
1 W (30 dBm)	Number of hopping channels ≥ 75
0.125 W (21 dBm)	75 > Number of hopping channels ≥ 15

The conducted output power limit specified above is based on the use of antennas with directional gains that do not exceed 6 dBi. If transmitting antennas of directional gain greater than 6 dBi are used, the conducted output power from the intentional radiator shall be reduced below the stated values in the table, as appropriate, by the amount in dB that the directional gain of the antenna exceeds 6 dBi.

Test setup

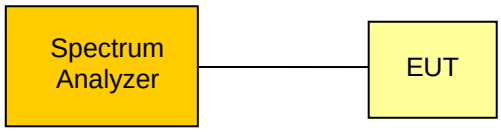

Test procedure

1. EUT set to test mode (Communication tester is used if needed)
2. Center frequency set to test channel center frequency
3. Span set to twice the 20 dB bandwidth and detector to peak and max hold
4. Resolution bandwidth is set to 3 MHz
5. Peak conducted power is determined from peak of spectrum envelope

Test results								
Channel	Frequency [MHz]	Voltage	Mode	Peak power [dbm]	Peak power [W]	Limit [dBm]	Margin [dB]	Result
F_{LOW}	2402	11.1V DC	DH5-Sngl	7.5	0.006	30	-22.50	PASS
F_{MID}	2441	11.1V DC	DH5-Sngl	7.2	0.005	30	-22.80	PASS
F_{HIGH}	2480	11.1V DC	DH5-Sngl	7.0	0.005	30	-23.00	PASS
F_{LOW}	2402	11.1V DC	2DH5-Sngl	7.7	0.006	30	-22.30	PASS
F_{MID}	2441	11.1V DC	2DH5-Sngl	7.4	0.005	30	-22.60	PASS
F_{HIGH}	2480	11.1V DC	2DH5-Sngl	7.3	0.005	30	-22.70	PASS
F_{LOW}	2402	11.1V DC	3DH5-Sngl	8.2	0.007	30	-21.80	PASS
F_{MID}	2441	11.1V DC	3DH5-Sngl	7.9	0.006	30	-22.10	PASS
F_{HIGH}	2480	11.1V DC	3DH5-Sngl	7.8	0.006	30	-22.20	PASS
Comments:								

3.7 Test Conditions and Results – AC power line conducted emissions

Power line conducted emissions acc. to FCC 47 CFR 15.207 / IC RSS-Gen				Verdict: PASS
Test according referenced standards	Reference Method			
	ANSI C63.4			
Fully configured sample scanned over the following frequency range	Frequency range			
	0.15 MHz to 30 MHz			
Points of Application	Application Interface			
AC Mains	LISN			
EUT test mode	AC-Powerline			
Limits and results				
Frequency [MHz]	Quasi-Peak [dBµV]	Result	Average [dBµV]	Result
0.15 to 5	66 to 56*	PASS	56 to 46*	PASS
0.5 to 5	56	PASS	46	PASS
5 to 30	60	PASS	50	PASS
Comments: * Limit decreases linearly with the logarithm of the frequency.				

Conducted Emissions

EMI voltage test in the ac-mains according to FCC Part 15b

Project number: G0M-1406-3919

Manufacturer:	Leica Geosystems AG
EUT Name:	Feld- Controller
Model:	CS20
Test Site:	Eurofins Product Service GmbH
Operator:	Mr. Zunke
Test Conditions:	Tnom: 25°C, Unom: 10.8VDC via AC/DC Adapter
LISN:	ESH2-Z5 N
Mode:	Basic, with power supply, WLAN link to AP, BT link to GPS Antenna
Test Date:	2014-08-06
Note:	

Index 13

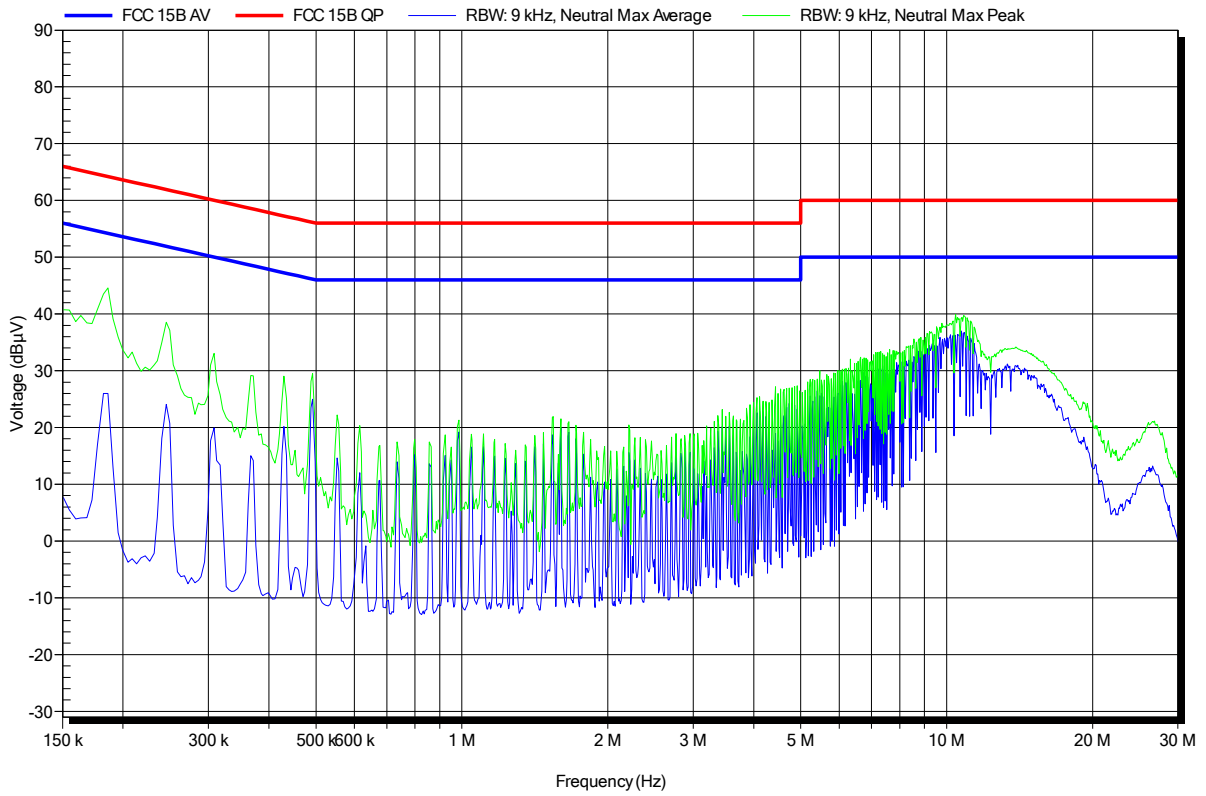

Conducted Emissions

EMI voltage test in the ac-mains according to FCC Part 15b

Project number: G0M-1406-3919

Manufacturer:	Leica Geosystems AG
EUT Name:	Feld- Controller
Model:	CS20
Test Site:	Eurofins Product Service GmbH
Operator:	Mr. Zunke
Test Conditions:	Tnom: 25°C, Unom: 10.8VDC via AC/DC Adapter
LISN:	ESH2-Z5 L
Mode:	Basic, with power supply, WLAN link to AP, BT link to GPS Antenna
Test Date:	2014-08-06
Note:	

Index 14

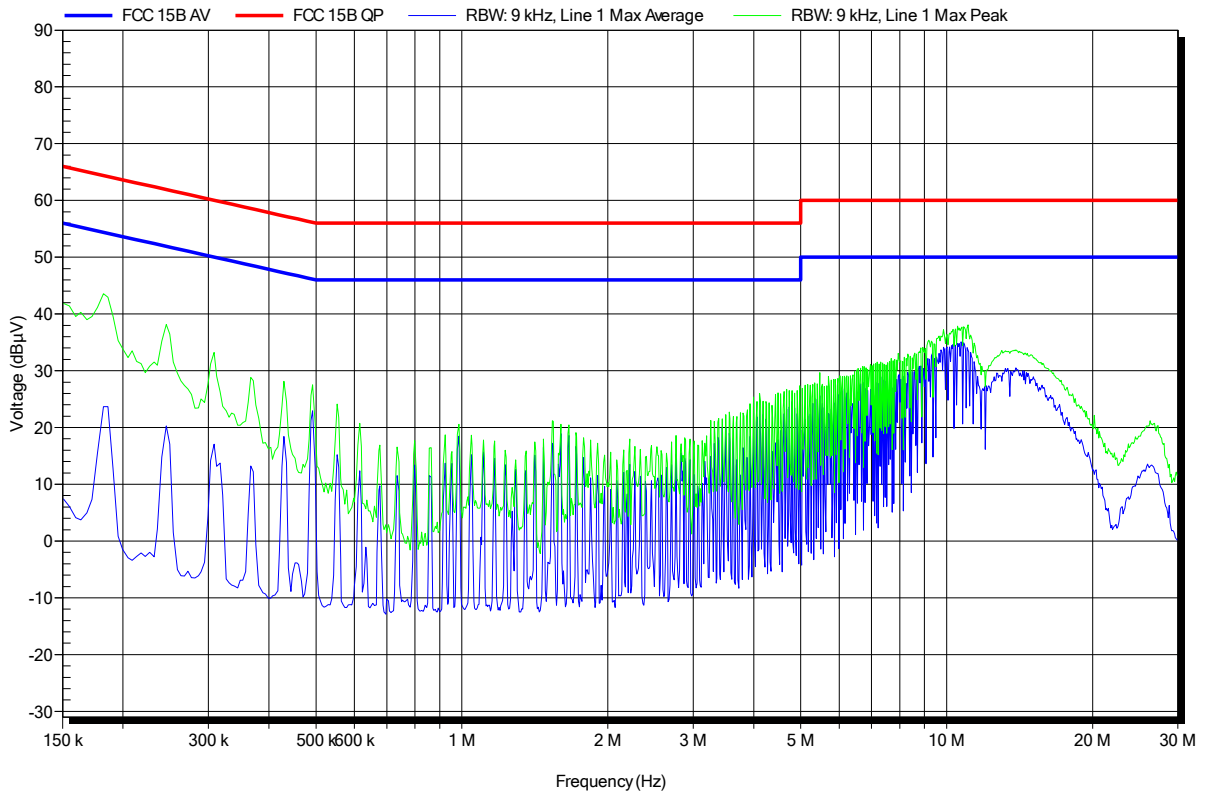

3.8 Test Conditions and Results – Band edge compliance

Band-edge compliance acc. to FCC 15.247 / IC RSS-210	**Verdict: PASS**
EUT requirement rule parts and clause	Reference
	FCC 15.247(d) / IC RSS-210 A8.5
Test according to measurement reference	Reference Method
	FCC Public Notice DA 00-705
Test frequency range	Tested frequencies
	F_{LOW} / F_{HIGH}
Measurement mode	Peak

Limits

Limit	Condition
≤ -20 dB/100 kHz	Peak power measurement detector = Peak
≤ -30 dB/100 kHz	Peak power measurement detector = RMS

Test setup

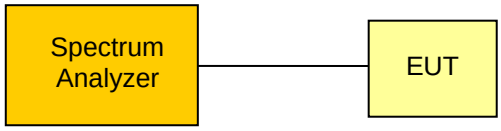

Test procedure

1. EUT set to test mode (Communication tester is used if needed)
2. Span set around lower band edge and detector is set to peak and max hold
3. Resolution bandwidth is set to 100 kHz
4. Markers are set to peak emission levels within frequency band and outside frequency band
5. Band edge attenuation is determined from level difference

Test results

Channel	Frequency [MHz]	Mode	Level [dBc]	Limit [dBc]	Margin [dB]	Result
F_{LOW}	2402	DH5-Sngl	-44.87	-20	-24.87	PASS
F_{HIGH}	2480	DH5-Sngl	-44.73	-20	-24.73	PASS
F_{LOW}	2402	DH5-Hop	-43.80	-20	-23.80	PASS
F_{HIGH}	2480	DH5-Hop	-42.62	-20	-22.62	PASS
F_{LOW}	2402	2DH5-Sngl	-42.58	-20	-22.58	PASS
F_{HIGH}	2480	2DH5-Sngl	-40.54	-20	-20.54	PASS
F_{LOW}	2402	2DH5-Hop	-42.04	-20	-22.04	PASS
F_{HIGH}	2480	2DH5-Hop	-41.41	-20	-21.41	PASS

F_{LOW}	2402	3DH5-Sngl	-42.70	-20	-22.70	PASS
F_{HIGH}	2480	3DH5-Sngl	-41.36	-20	-21.36	PASS
F_{LOW}	2402	3DH5-Hop	-40.90	-20	-20.90	PASS
F_{HIGH}	2480	3DH5-Hop	-39.80	-20	-19.80	PASS
Comments:						

Band-edge compliance – DH5-Sngl F_{LOW}

Band-edge compliance acc. to FCC 15.247

Project Number: G0M-1406-3919

Applicant:	Leica Geosystems AG
EUT Name:	Field Controller Win EC7
Model:	CS20
Test Site:	Eurofins Product Service GmbH
Operator:	Christian Weber
Test Conditions:	Tnom / Vnom
Mode:	Tx, DH5, 2402 MHz, single frequency
Test Date:	2015-01-26
Verdict:	NONE (INFORMATION ONLY)
Note 1:	20 dB down method (DA 00-705 Meas Guidance)
Note 2:	lower Band-edge, conducted measurement

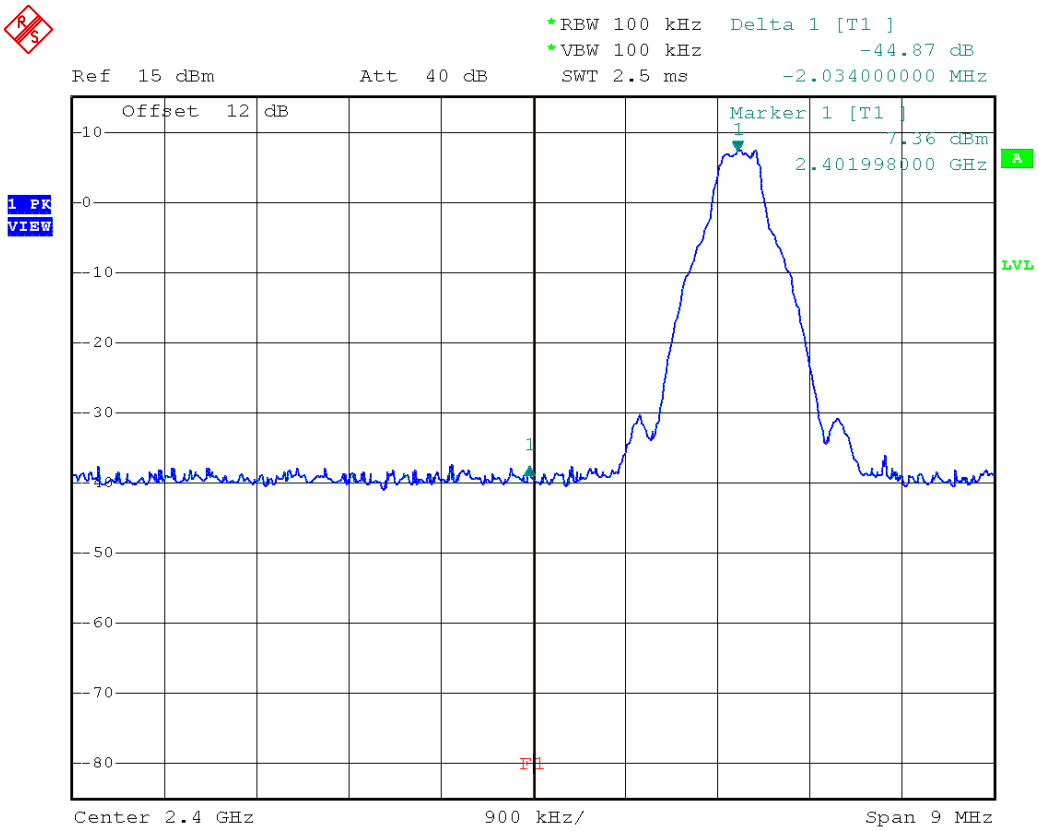

Date: 26.JAN.2015 10:20:39

Band-edge compliance – DH5-Sngl F_{HIGH}

Band-edge compliance acc. to FCC 15.247

Project Number: G0M-1406-3919

Applicant:	Leica Geosystems AG
EUT Name:	Field Controller Win EC7
Model:	CS20
Test Site:	Eurofins Product Service GmbH
Operator:	Christian Weber
Test Conditions:	Tnom / Vnom
Mode:	Tx, DH5, 2480 MHz, single frequency
Test Date:	2015-01-26
Verdict:	NONE (INFORMATION ONLY)
Note 1:	20 dB down method (DA 00-705 Meas Guidance)
Note 2:	upper Band-edge, conducted measurement

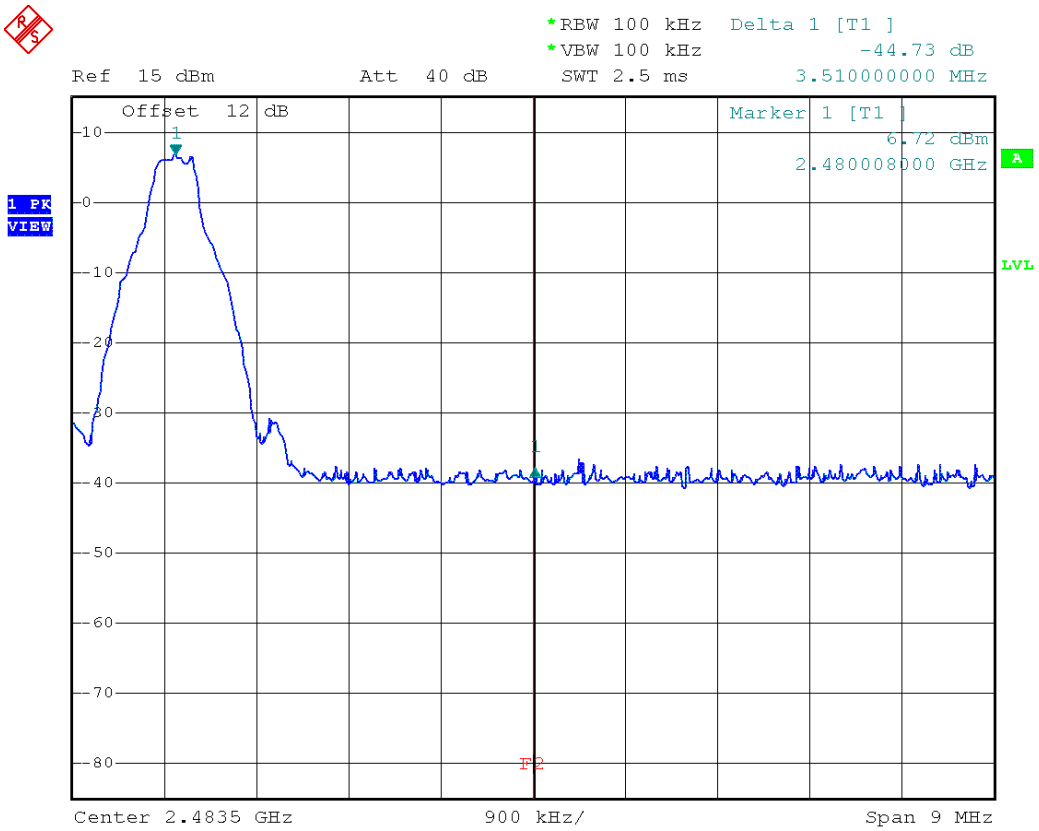

Date: 26.JAN.2015 10:22:28

Band-edge compliance – DH5-Hop F_{LOW}

Band-edge compliance acc. to FCC 15.247

Project Number: G0M-1406-3919

Applicant:	Leica Geosystems AG
EUT Name:	Field Controller Win EC7
Model:	CS20
Test Site:	Eurofins Product Service GmbH
Operator:	Christian Weber
Test Conditions:	Tnom / Vnom
Mode:	Tx, DH5, hopping mode
Test Date:	2015-01-26
Verdict:	NONE (INFORMATION ONLY)
Note 1:	20 dB down method (DA 00-705 Meas Guidance)
Note 2:	lower Band-edge, conducted measurement

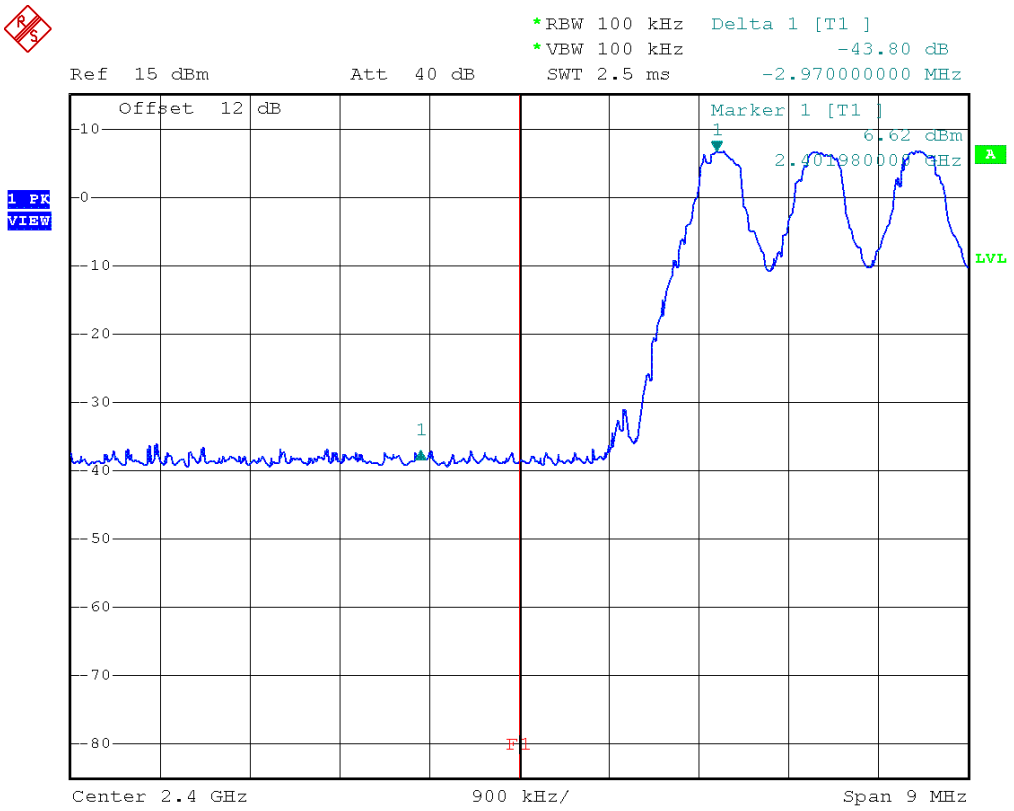

Comment: Limit: Marker Delta value >20 dB; Result: PASS
Date: 26.JAN.2015 10:33:32

Band-edge compliance – DH5-Hop F_{HIGH}

Band-edge compliance acc. to FCC 15.247

Project Number: G0M-1406-3919

Applicant:	Leica Geosystems AG
EUT Name:	Field Controller Win EC7
Model:	CS20
Test Site:	Eurofins Product Service GmbH
Operator:	Christian Weber
Test Conditions:	Tnom / Vnom
Mode:	Tx, DH5, hopping mode
Test Date:	2015-01-26
Verdict:	NONE (INFORMATION ONLY)
Note 1:	20 dB down method (DA 00-705 Meas Guidance)
Note 2:	upper Band-edge, conducted measurement

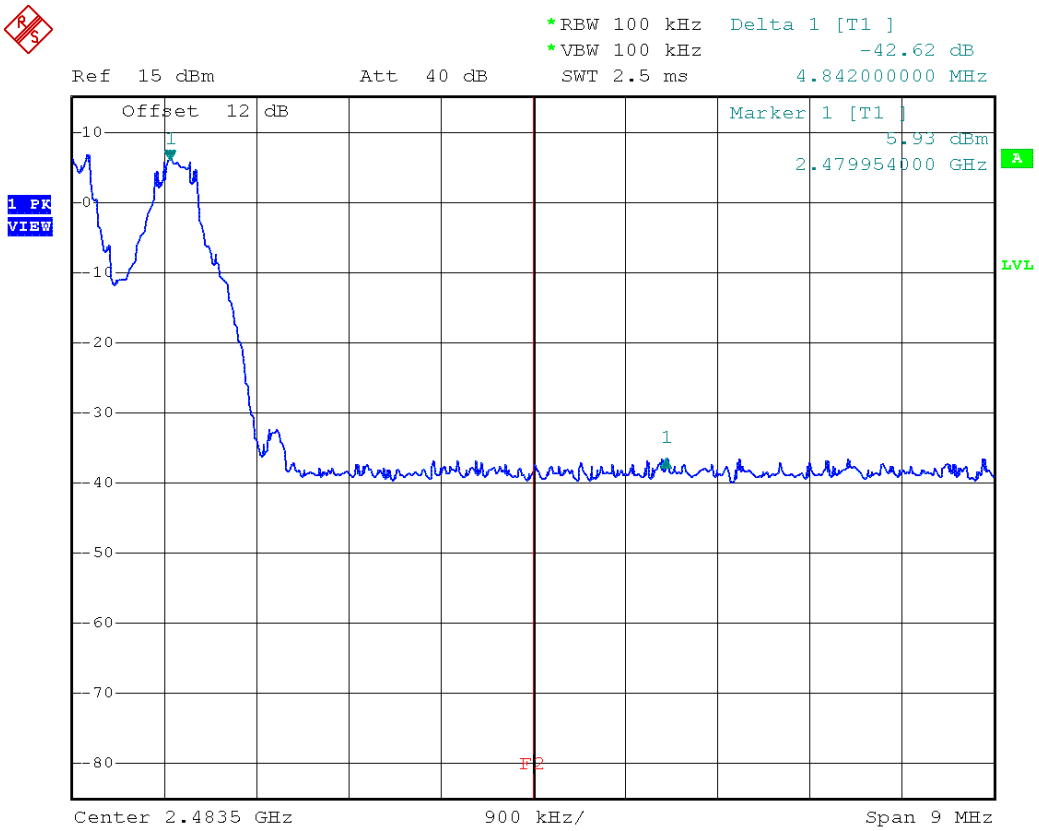

Date: 26.JAN.2015 10:35:24

Band-edge compliance – 2-DH5-Sngl F_{LOW}

Band-edge compliance acc. to FCC 15.247

Project Number: G0M-1406-3919

Applicant:	Leica Geosystems AG
EUT Name:	Field Controller Win EC7
Model:	CS20
Test Site:	Eurofins Product Service GmbH
Operator:	Christian Weber
Test Conditions:	Tnom / Vnom
Mode:	Tx, 2-DH5, 2402 MHz, single frequency
Test Date:	2015-01-26
Verdict:	NONE (INFORMATION ONLY)
Note 1:	20 dB down method (DA 00-705 Meas Guidance)
Note 2:	lower Band-edge, conducted measurement

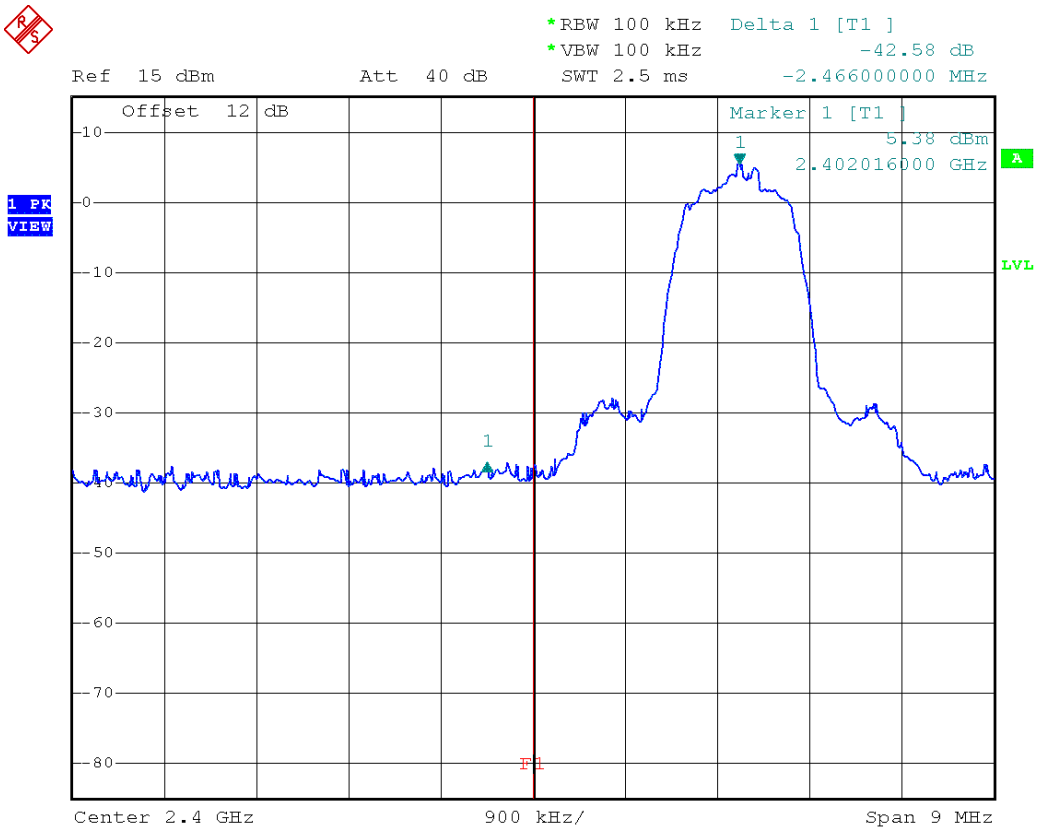

Date: 26.JAN.2015 10:24:19

Band-edge compliance – 2-DH5-Sngl F_{HIGH}

Band-edge compliance acc. to FCC 15.247

Project Number: G0M-1406-3919

Applicant:	Leica Geosystems AG
EUT Name:	Field Controller Win EC7
Model:	CS20
Test Site:	Eurofins Product Service GmbH
Operator:	Christian Weber
Test Conditions:	Tnom / Vnom
Mode:	Tx, 2-DH5, 2480 MHz, single frequency
Test Date:	2015-01-26
Verdict:	NONE (INFORMATION ONLY)
Note 1:	20 dB down method (DA 00-705 Meas Guidance)
Note 2:	upper Band-edge, conducted measurement

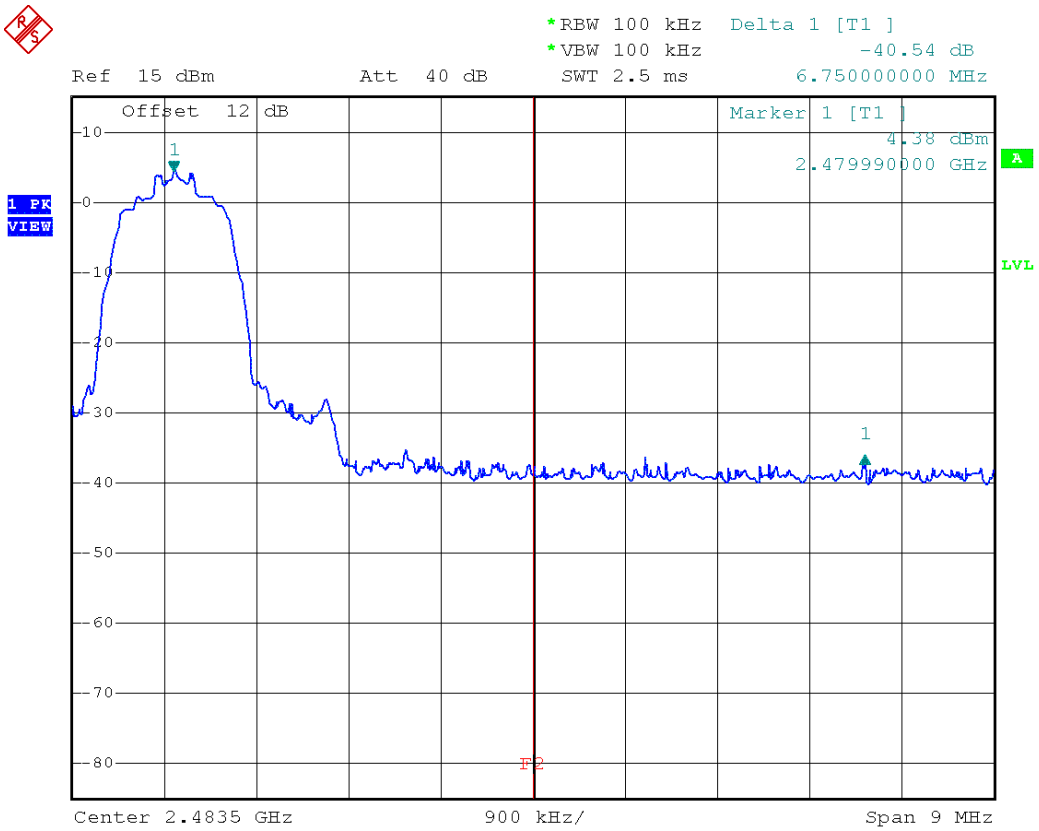

Date: 26.JAN.2015 10:26:04

Band-edge compliance – 2-DH5-Hop F_{LOW}

Band-edge compliance acc. to FCC 15.247

Project Number: G0M-1406-3919

Applicant:	Leica Geosystems AG
EUT Name:	Field Controller Win EC7
Model:	CS20
Test Site:	Eurofins Product Service GmbH
Operator:	Christian Weber
Test Conditions:	Tnom / Vnom
Mode:	Tx, 2-DH5, hopping mode
Test Date:	2015-01-26
Verdict:	NONE (INFORMATION ONLY)
Note 1:	20 dB down method (DA 00-705 Meas Guidance)
Note 2:	lower Band-edge, conducted measurement

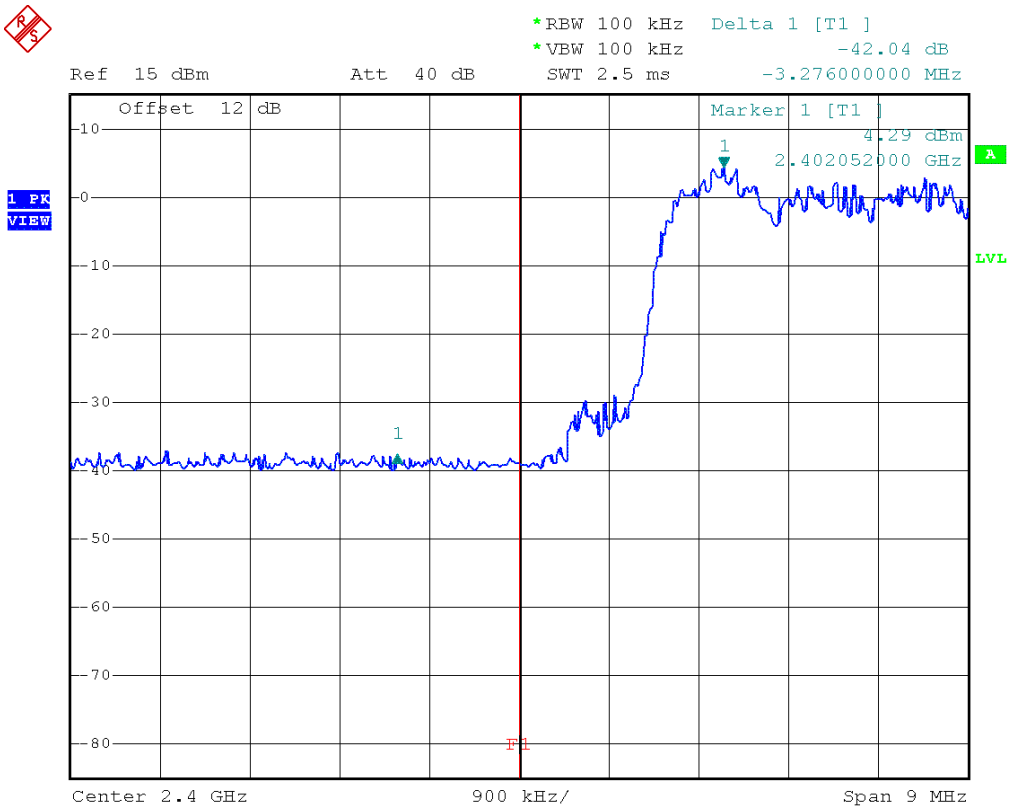

Comment: Limit: Marker Delta value >20 dB; Result: PASS
Date: 26.JAN.2015 10:46:42

Band-edge compliance – 2-DH5-Hop F_{HIGH}

Band-edge compliance acc. to FCC 15.247

Project Number: G0M-1406-3919

Applicant:	Leica Geosystems AG
EUT Name:	Field Controller Win EC7
Model:	CS20
Test Site:	Eurofins Product Service GmbH
Operator:	Christian Weber
Test Conditions:	Tnom / Vnom
Mode:	Tx, 2-DH5, hopping mode
Test Date:	2015-01-26
Verdict:	NONE (INFORMATION ONLY)
Note 1:	20 dB down method (DA 00-705 Meas Guidance)
Note 2:	upper Band-edge, conducted measurement

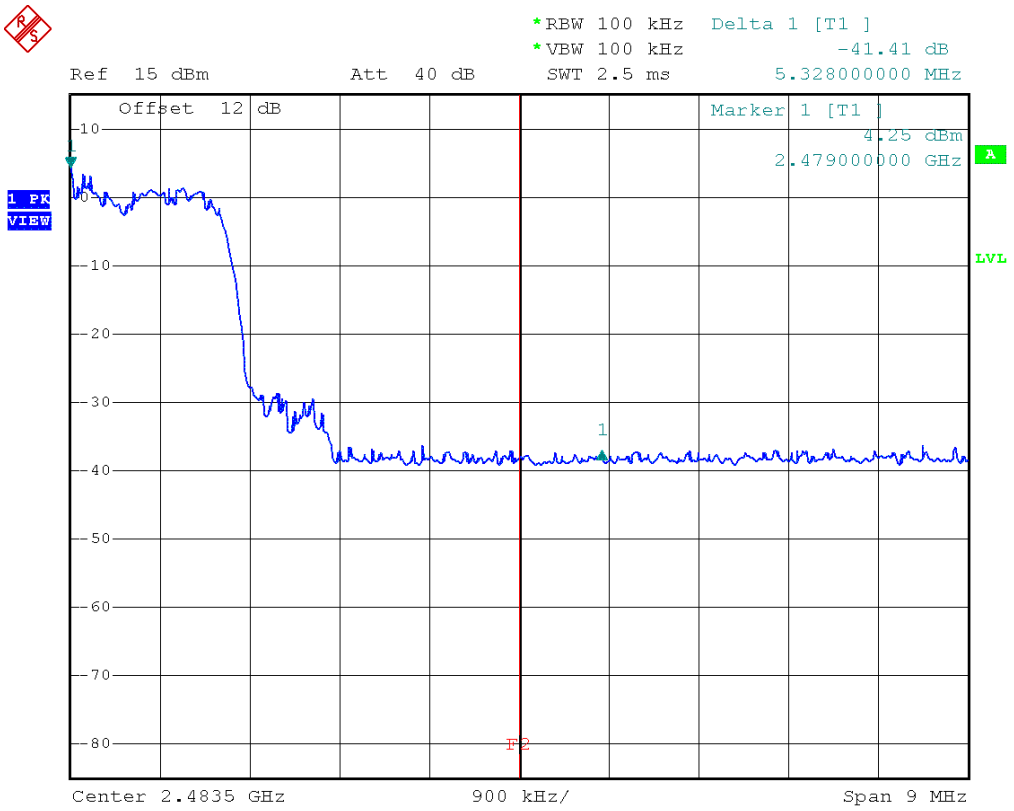

Comment: Limit: Marker Delta value >20 dB; Result: PASS
Date: 26.JAN.2015 10:49:00

Band-edge compliance – 3-DH5-Sngl F_{LOW}

Band-edge compliance acc. to FCC 15.247

Project Number: G0M-1406-3919

Applicant:	Leica Geosystems AG
EUT Name:	Field Controller Win EC7
Model:	CS20
Test Site:	Eurofins Product Service GmbH
Operator:	Christian Weber
Test Conditions:	Tnom / Vnom
Mode:	Tx, 3-DH5, 2402 MHz, single frequency
Test Date:	2015-01-26
Verdict:	NONE (INFORMATION ONLY)
Note 1:	20 dB down method (DA 00-705 Meas Guidance)
Note 2:	lower Band-edge, conducted measurement

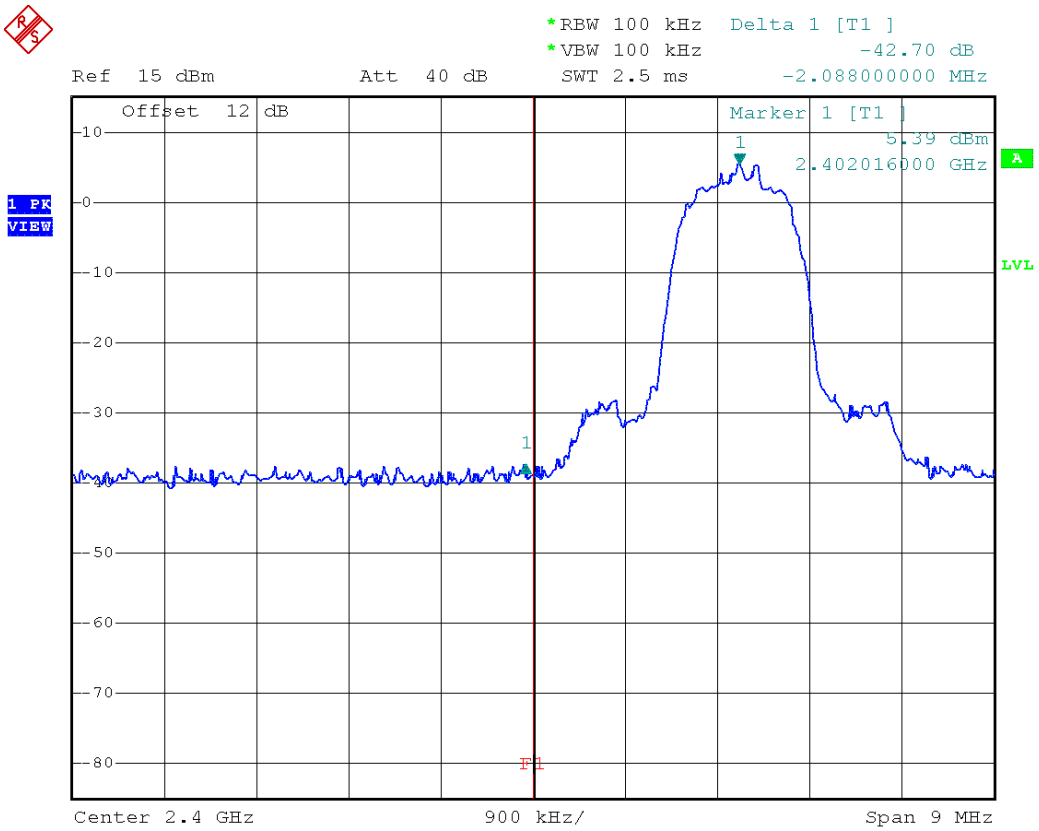

Date: 26.JAN.2015 10:27:31

Band-edge compliance – 3-DH5-Sngl F_{HIGH}

Band-edge compliance acc. to FCC 15.247

Project Number: G0M-1406-3919

Applicant:	Leica Geosystems AG
EUT Name:	Field Controller Win EC7
Model:	CS20
Test Site:	Eurofins Product Service GmbH
Operator:	Christian Weber
Test Conditions:	Tnom / Vnom
Mode:	Tx, 3-DH5, 2480 MHz, single frequency
Test Date:	2015-01-26
Verdict:	NONE (INFORMATION ONLY)
Note 1:	20 dB down method (DA 00-705 Meas Guidance)
Note 2:	upper Band-edge, conducted measurement

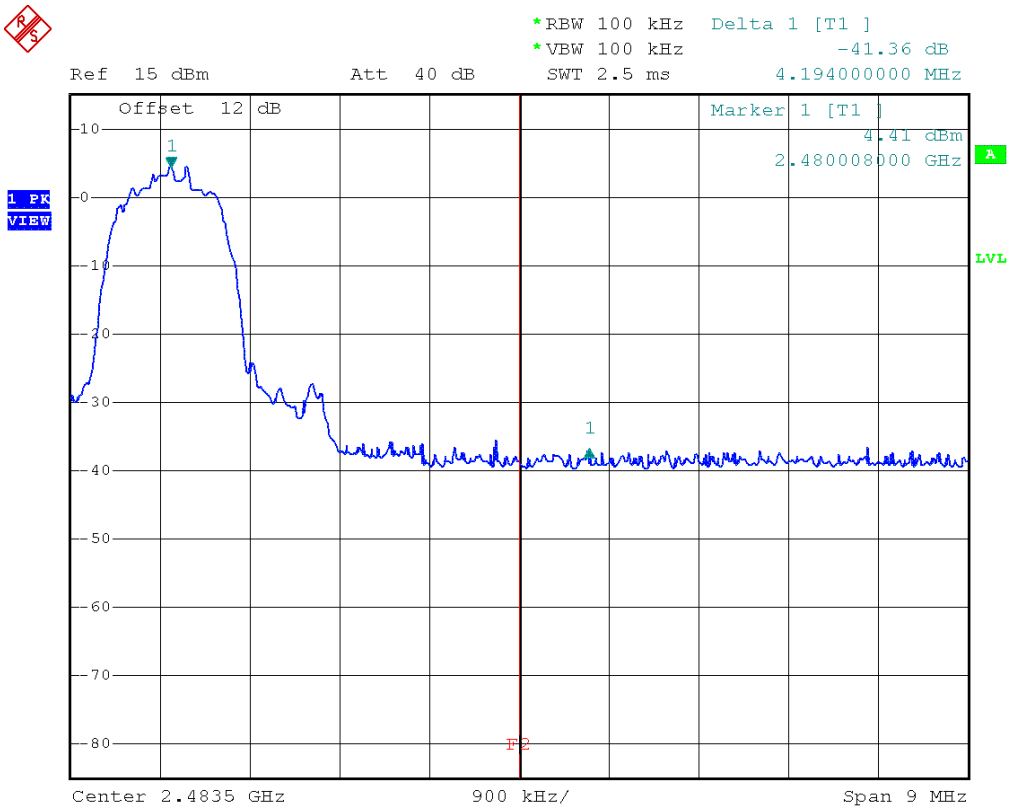

Comment: Limit: Marker Delta value >20 dB; Result: PASS
Date: 26.JAN.2015 10:30:15

Band-edge compliance – 3-DH5-Hop F_{LOW}

Band-edge compliance acc. to FCC 15.247

Project Number: G0M-1406-3919

Applicant:	Leica Geosystems AG
EUT Name:	Field Controller Win EC7
Model:	CS20
Test Site:	Eurofins Product Service GmbH
Operator:	Christian Weber
Test Conditions:	Tnom / Vnom
Mode:	Tx, 3-DH5, hopping mode
Test Date:	2015-01-26
Verdict:	NONE (INFORMATION ONLY)
Note 1:	20 dB down method (DA 00-705 Meas Guidance)
Note 2:	lower Band-edge, conducted measurement

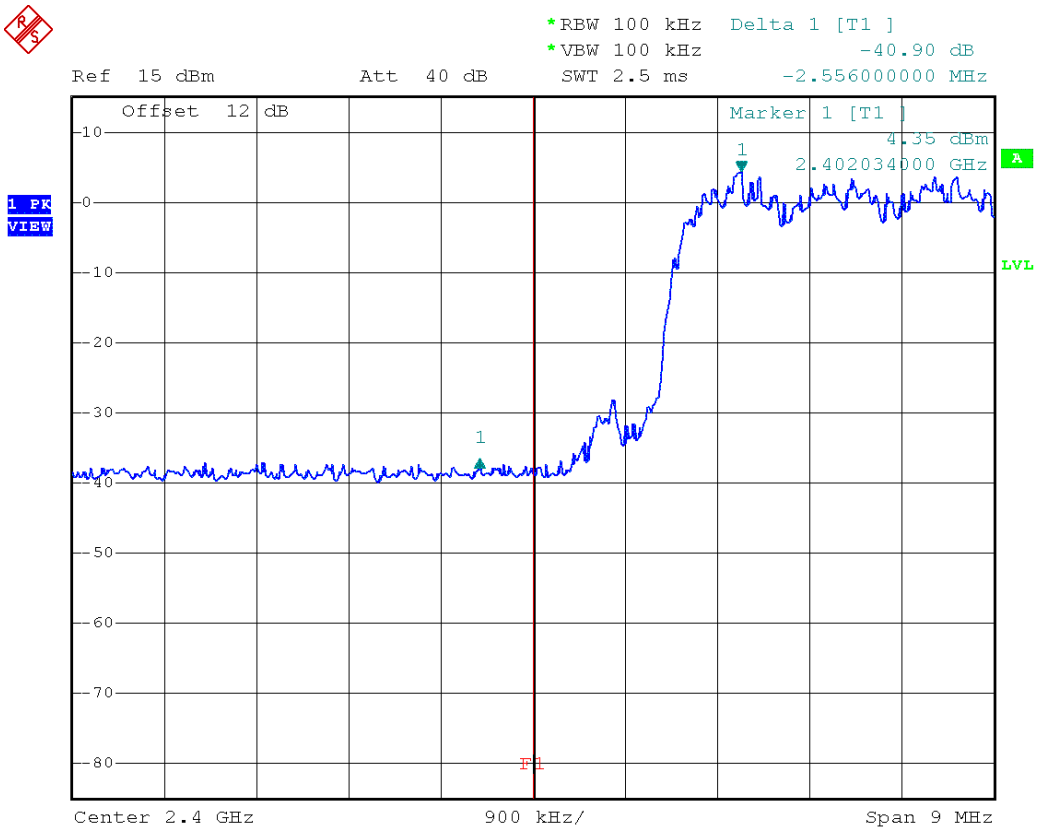

Date: 26.JAN.2015 10:51:33

Band-edge compliance – 3-DH5-Hop F_{HIGH}

Band-edge compliance acc. to FCC 15.247

Project Number: G0M-1406-3919

Applicant:	Leica Geosystems AG
EUT Name:	Field Controller Win EC7
Model:	CS20
Test Site:	Eurofins Product Service GmbH
Operator:	Christian Weber
Test Conditions:	Tnom / Vnom
Mode:	Tx, 3-DH5, hopping mode
Test Date:	2015-01-26
Verdict:	NONE (INFORMATION ONLY)
Note 1:	20 dB down method (DA 00-705 Meas Guidance)
Note 2:	upper Band-edge, conducted measurement

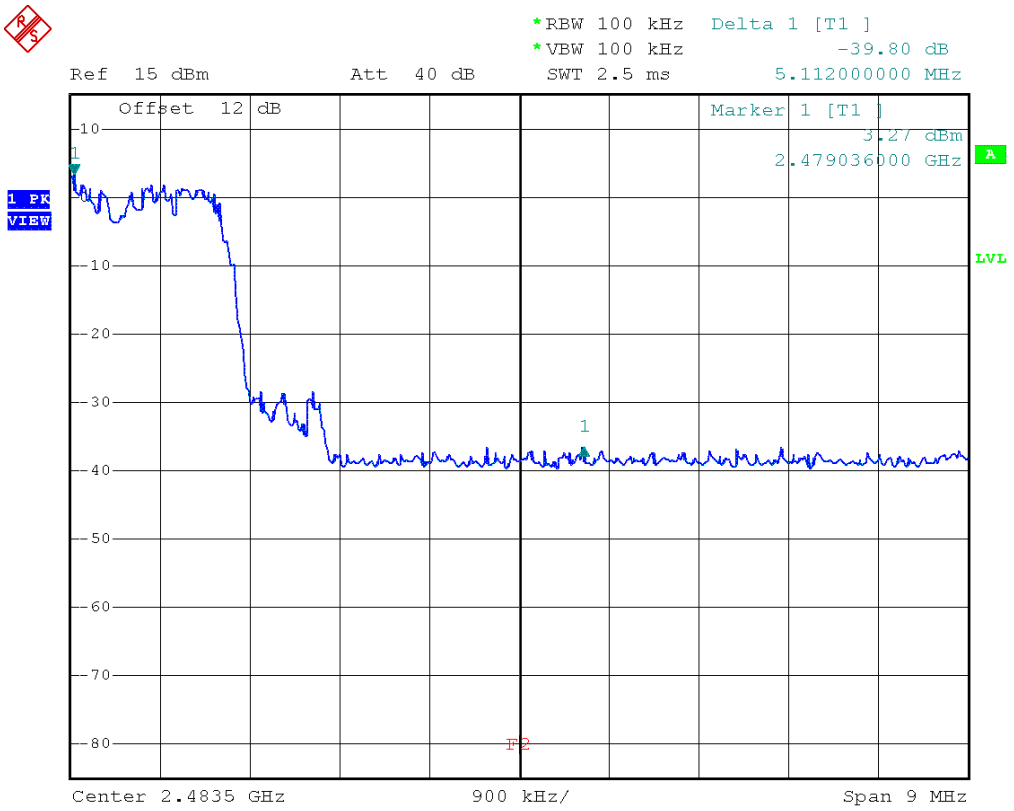

Comment: Limit: Marker Delta value >20 dB; Result: PASS
Date: 26.JAN.2015 10:53:27

3.9 Test Conditions and Results – Conducted spurious emissions

Conducted spurious emissions acc. to FCC 15.247 / IC RSS-210	Verdict: PASS
EUT requirement rule parts and clause	Reference
	FCC 15.247(d) / IC RSS-210 A8.5
Test according to measurement reference	Reference Method
	FCC Public Notice DA 00-705
Test frequency range	Tested frequencies
	10 MHz – 10th Harmonic
Measurement mode	Peak

Limits

Limit	Condition
≤ -20 dB/100 kHz	Peak power measurement detector = Peak
≤ -30 dB/100 kHz	Peak power measurement detector = RMS

Test setup

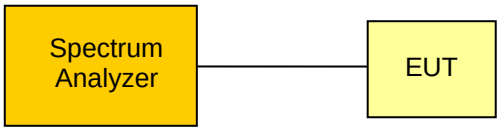

Test procedure

1. EUT set to test mode (Communication tester is used if needed)
2. Span it set according to measurement range
3. Resolution bandwidth is set to 100 kHz and detector to peak and max hold
4. Markers are set to peak emission levels within frequency band
5. Emission level is determined by second marker on emission peak
6. Attenuation is determined from level difference

Test results

Channel	Frequency [MHz]	Mode	Emission [MHz]	Emission Level [dbm]	Peak power [dBm]	Limit [dBm]	Margin [dB]	Result
F_{LOW}	2402	DH5-Sngl	4805	-40.32	6.6	-13.4	-26.92	PASS
F_{MID}	2441	DH5-Sngl	4889	-40.08	6.3	-13.7	-26.38	PASS
F_{HIGH}	2480	DH5-Sngl	4959	-40.33	6.2	-13.8	-26.53	PASS
F_{LOW}	2402	2DH5-Sngl	2303	-39.40	2.5	-17.5	-21.90	PASS
F_{MID}	2441	2DH5-Sngl	2303	-39.91	1.5	-18.5	-21.41	PASS
F_{HIGH}	2480	2DH5-Sngl	2303	-41.17	3.8	-16.2	-24.97	PASS
F_{LOW}	2402	3DH5-Sngl	4358	-42.86	3.0	-17.0	-25.86	PASS
F_{MID}	2441	3DH5-Sngl	2303	-39.88	2.6	-17.4	-22.48	PASS
F_{HIGH}	2480	3DH5-Sngl	4959	-41.35	1.8	-18.2	-23.15	PASS

Comments:

Conducted spurious emissions – DH5-Sngl F_{LOW}

Spurious Emissions acc. to FCC 15.247

Project Number: G0M-1406-3919

Applicant:	Leica Geosystems AG
EUT Name:	Field Controller Win EC7
Model:	CS20
Test Site:	Eurofins Product Service GmbH
Operator:	Christian Weber
Test Conditions:	Tnom / Vnom
Mode:	Tx, BT, DH5 2402 MHz, modulated
Test Date:	2015-01-26
Verdict:	NONE (INFORMATION ONLY)
Note 1:	Spurious in non-restricted frequency bands (DA 00-705 Meas Guidance)
Note 2:	conducted measurement

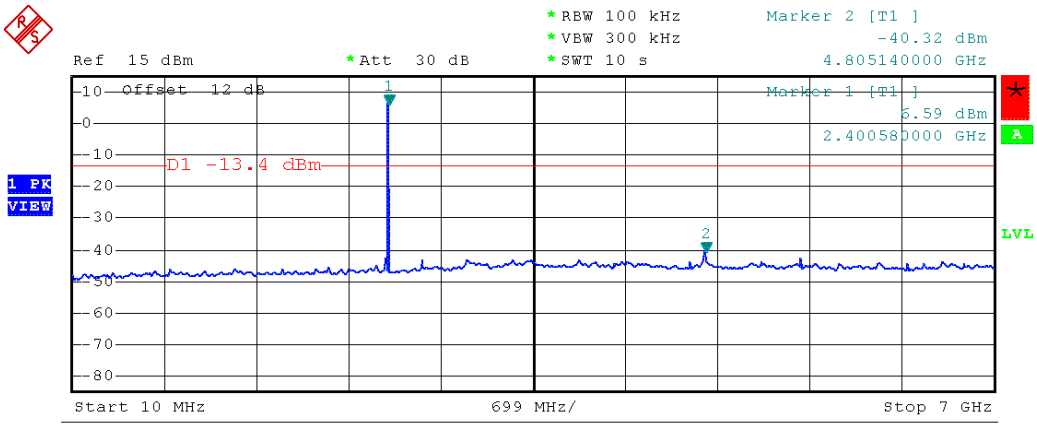

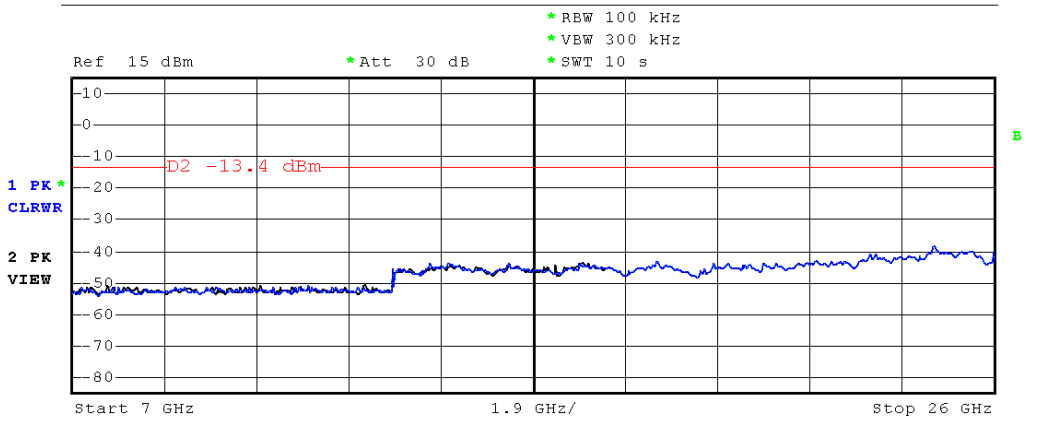

Date: 26.JAN.2015 10:57:13

Conducted spurious emissions – DH5-Sngl F_{MID}

Spurious Emissions acc. to FCC 15.247

Project Number: G0M-1406-3919

Applicant:	Leica Geosystems AG
EUT Name:	Field Controller Win EC7
Model:	CS20
Test Site:	Eurofins Product Service GmbH
Operator:	Christian Weber
Test Conditions:	Tnom / Vnom
Mode:	Tx, BT, DH5 2441 MHz, modulated
Test Date:	2015-01-26
Verdict:	NONE (INFORMATION ONLY)
Note 1:	Spurious in non-restricted frequency bands (DA 00-705 Meas Guidance)
Note 2:	conducted measurement

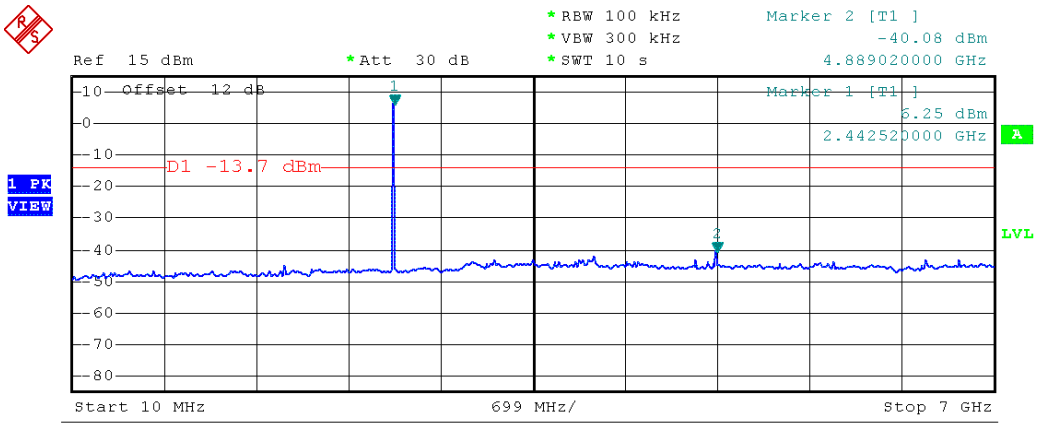

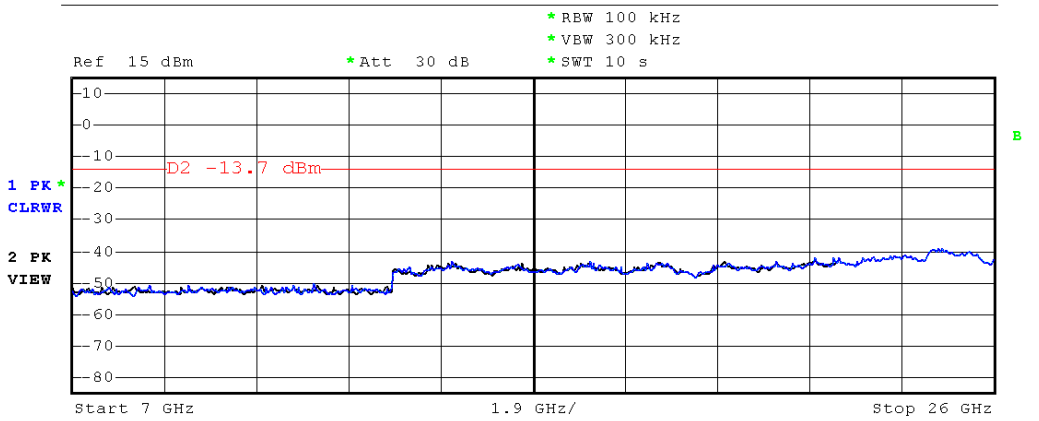

Date: 26.JAN.2015 10:59:47

Conducted spurious emissions – DH5-Sngl F_{HIGH}

Spurious Emissions acc. to FCC 15.247

Project Number: G0M-1406-3919

Applicant:	Leica Geosystems AG
EUT Name:	Field Controller Win EC7
Model:	CS20
Test Site:	Eurofins Product Service GmbH
Operator:	Christian Weber
Test Conditions:	Tnom / Vnom
Mode:	Tx, BT, DH5 2480 MHz, modulated
Test Date:	2015-01-26
Verdict:	NONE (INFORMATION ONLY)
Note 1:	Spurious in non-restricted frequency bands (DA 00-705 Meas Guidance)
Note 2:	conducted measurement

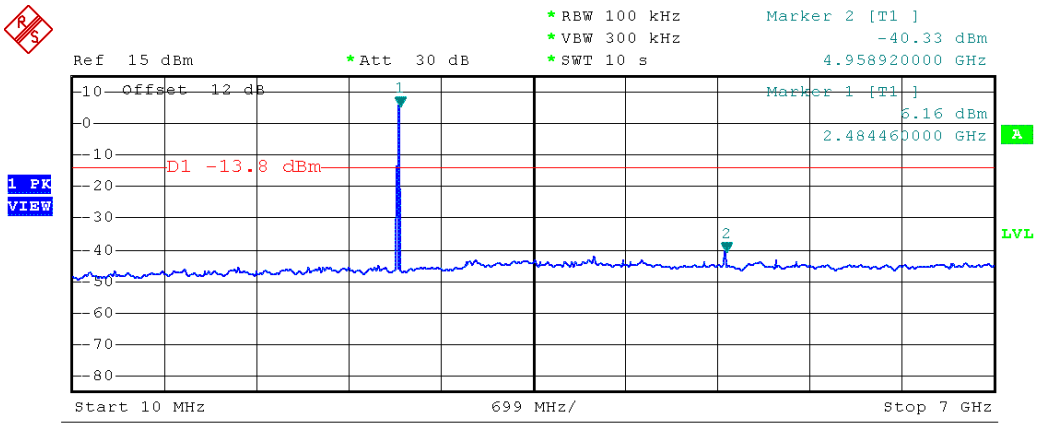

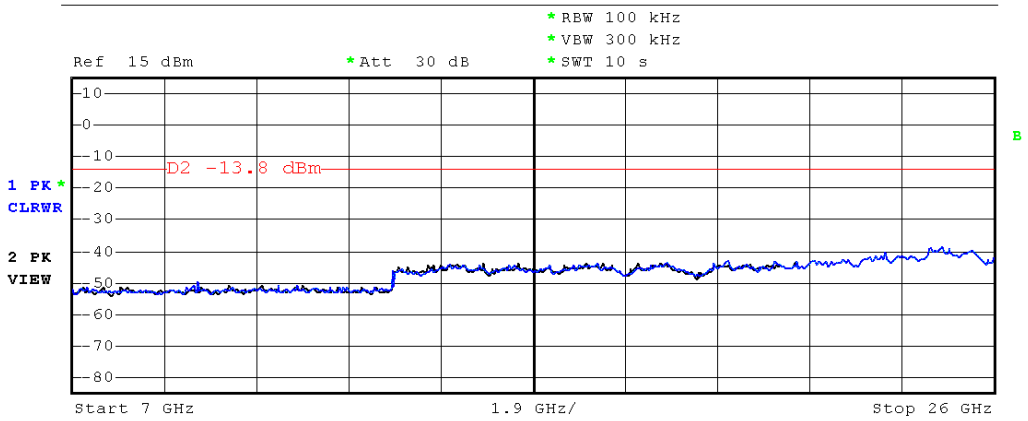

Date: 26.JAN.2015 11:01:53

Conducted spurious emissions – 2-DH5-Sngl F_{LOW}

Spurious Emissions acc. to FCC 15.247

Project Number: G0M-1406-3919

Applicant:	Leica Geosystems AG
EUT Name:	Field Controller Win EC7
Model:	CS20
Test Site:	Eurofins Product Service GmbH
Operator:	Christian Weber
Test Conditions:	Tnom / Vnom
Mode:	Tx, BT, 2-DH5 2402 MHz, modulated
Test Date:	2015-01-26
Verdict:	NONE (INFORMATION ONLY)
Note 1:	Spurious in non-restricted frequency bands (DA 00-705 Meas Guidance)
Note 2:	conducted measurement

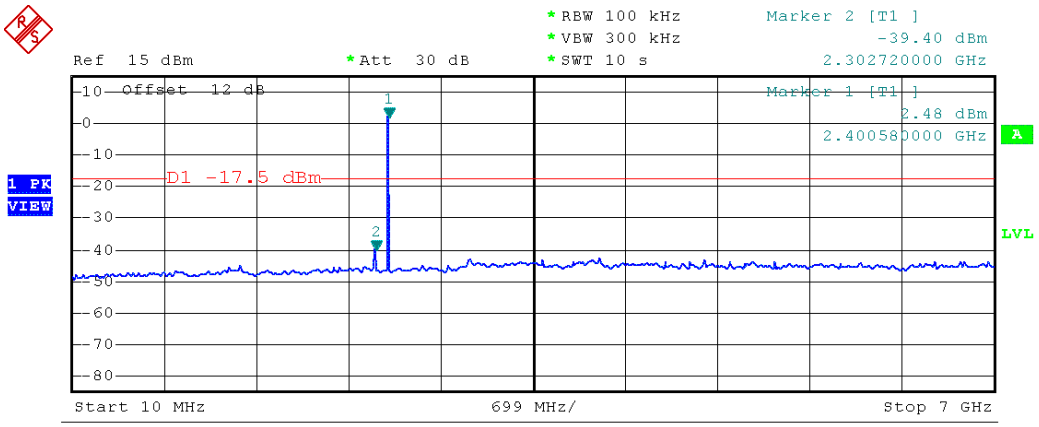

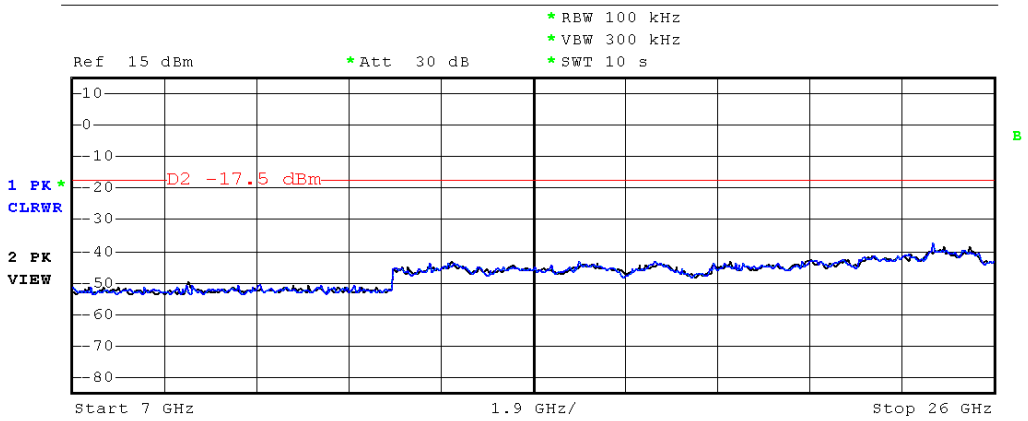

Date: 26.JAN.2015 11:04:29

Conducted spurious emissions – 2-DH5-Sngl F_{MID}

Spurious Emissions acc. to FCC 15.247

Project Number: G0M-1406-3919

Applicant:	Leica Geosystems AG
EUT Name:	Field Controller Win EC7
Model:	CS20
Test Site:	Eurofins Product Service GmbH
Operator:	Christian Weber
Test Conditions:	Tnom / Vnom
Mode:	Tx, BT, 2-DH5 2441 MHz, modulated
Test Date:	2015-01-26
Verdict:	NONE (INFORMATION ONLY)
Note 1:	Spurious in non-restricted frequency bands (DA 00-705 Meas Guidance)
Note 2:	conducted measurement

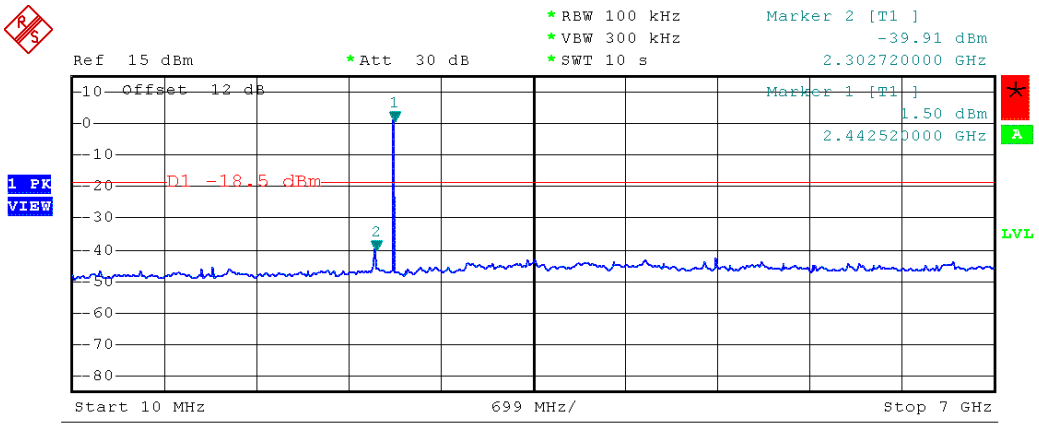

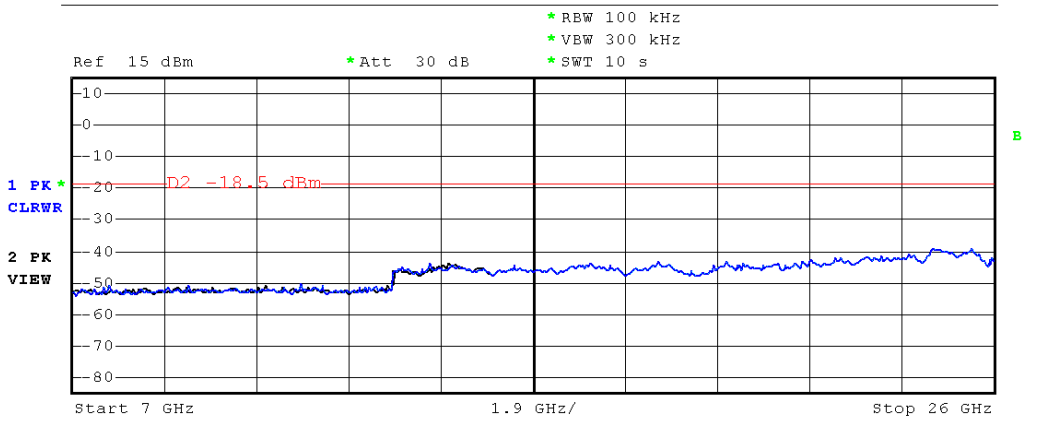

Date: 26.JAN.2015 11:09:52

Conducted spurious emissions – 2-DH5-Sngl F_{HIGH}

Spurious Emissions acc. to FCC 15.247

Project Number: G0M-1406-3919

Applicant:	Leica Geosystems AG
EUT Name:	Field Controller Win EC7
Model:	CS20
Test Site:	Eurofins Product Service GmbH
Operator:	Christian Weber
Test Conditions:	Tnom / Vnom
Mode:	Tx, BT, 2-DH5 2480 MHz, modulated
Test Date:	2015-01-26
Verdict:	NONE (INFORMATION ONLY)
Note 1:	Spurious in non-restricted frequency bands (DA 00-705 Meas Guidance)
Note 2:	conducted measurement

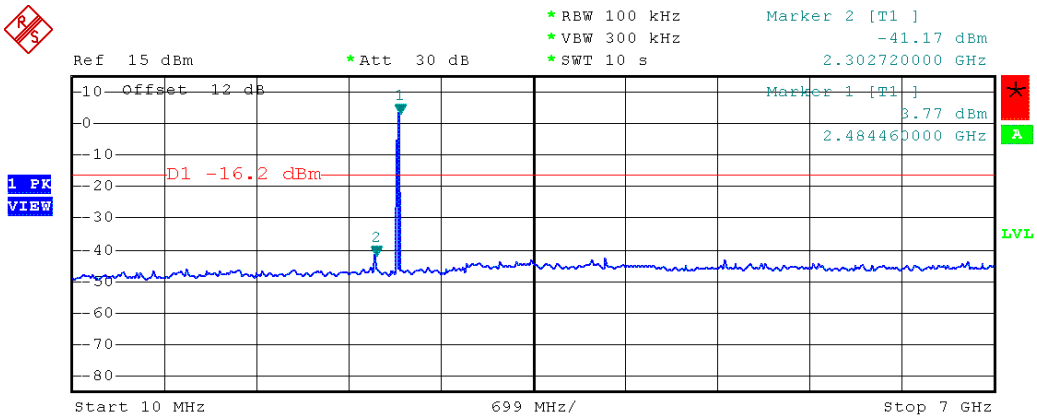

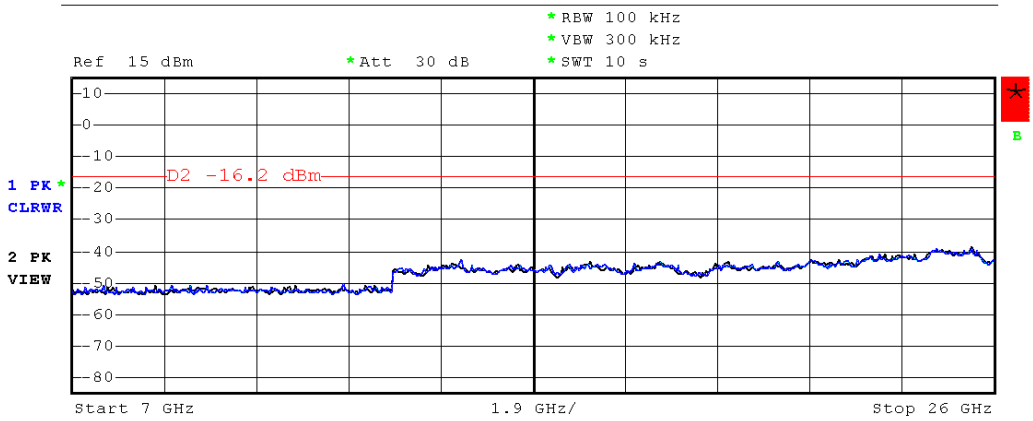

Date: 26.JAN.2015 11:11:26

Conducted spurious emissions – 3-DH5-Sngl F_{LOW}

Spurious Emissions acc. to FCC 15.247

Project Number: G0M-1406-3919

Applicant:	Leica Geosystems AG
EUT Name:	Field Controller Win EC7
Model:	CS20
Test Site:	Eurofins Product Service GmbH
Operator:	Christian Weber
Test Conditions:	Tnom / Vnom
Mode:	Tx, BT, 3-DH5 2402 MHz, modulated
Test Date:	2015-01-26
Verdict:	NONE (INFORMATION ONLY)
Note 1:	Spurious in non-restricted frequency bands (DA 00-705 Meas Guidance)
Note 2:	conducted measurement

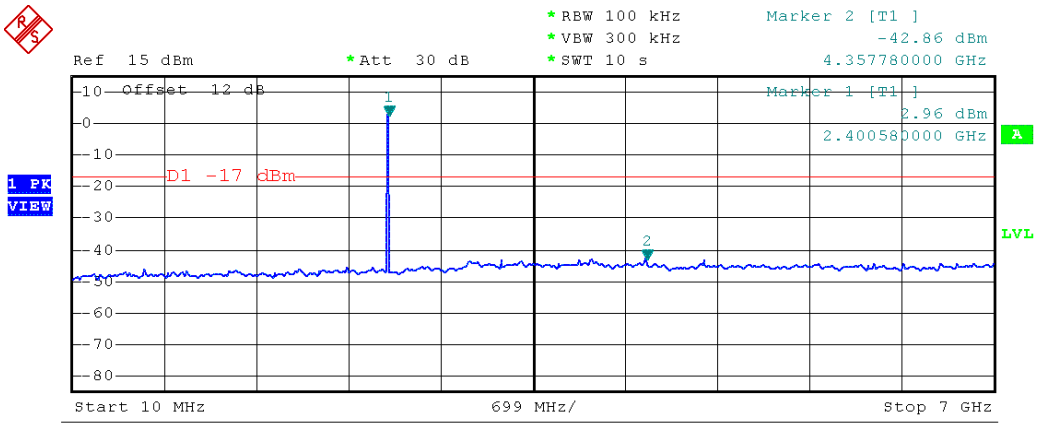

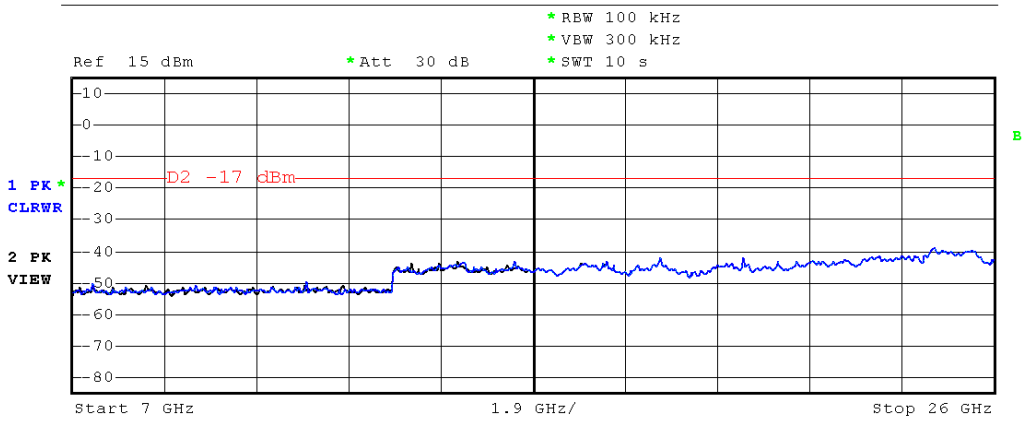

Date: 26.JAN.2015 11:13:56

Conducted spurious emissions – 3-DH5-Sngl F_{MID}

Spurious Emissions acc. to FCC 15.247

Project Number: G0M-1406-3919

Applicant:	Leica Geosystems AG
EUT Name:	Field Controller Win EC7
Model:	CS20
Test Site:	Eurofins Product Service GmbH
Operator:	Christian Weber
Test Conditions:	Tnom / Vnom
Mode:	Tx, BT, 3-DH5 2441 MHz, modulated
Test Date:	2015-01-26
Verdict:	NONE (INFORMATION ONLY)
Note 1:	Spurious in non-restricted frequency bands (DA 00-705 Meas Guidance)
Note 2:	conducted measurement

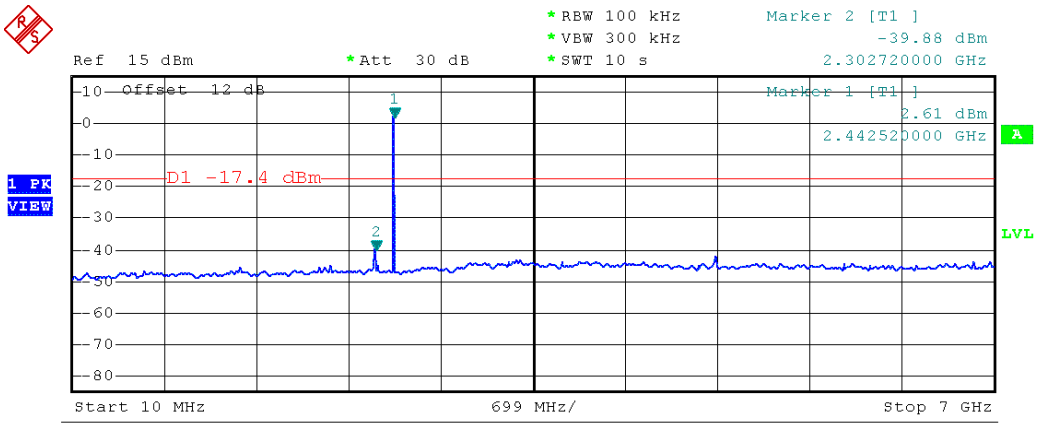

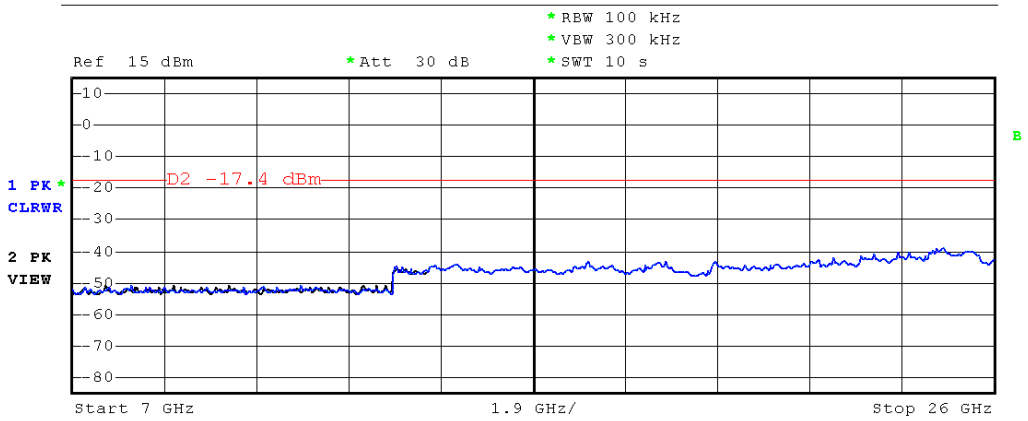

Date: 26.JAN.2015 11:16:34

Conducted spurious emissions – 3-DH5-Sngl F_{HIGH}

Spurious Emissions acc. to FCC 15.247

Project Number: G0M-1406-3919

Applicant:	Leica Geosystems AG
EUT Name:	Field Controller Win EC7
Model:	CS20
Test Site:	Eurofins Product Service GmbH
Operator:	Christian Weber
Test Conditions:	Tnom / Vnom
Mode:	Tx, BT, 3-DH5 2480 MHz, modulated
Test Date:	2015-01-26
Verdict:	NONE (INFORMATION ONLY)
Note 1:	Spurious in non-restricted frequency bands (DA 00-705 Meas Guidance)
Note 2:	conducted measurement

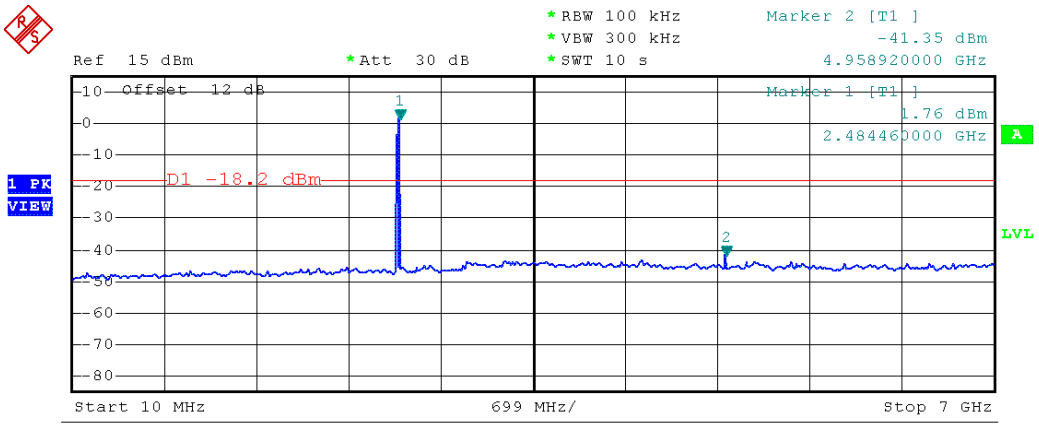

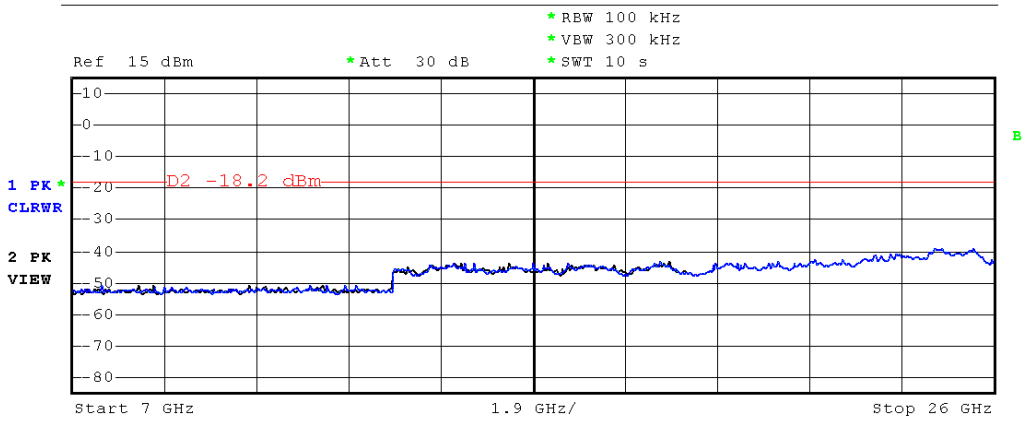

Date: 26.JAN.2015 11:18:50

3.10 Test Conditions and Results – Transmitter radiated emissions

Transmitter radiated emissions acc. to FCC 47 CFR 15.247 / IC RSS-210				**Verdict: PASS**
Test according referenced standards		Reference Method		
		FCC 15.247(d) / IC RSS-210 A8.5		
Test according to measurement reference		Reference Method		
		FCC Public Notice DA 00-705 / ANSI C63.4		
Test frequency range		Tested frequencies		
		30 MHz – 10th Harmonic		
Limits				
Frequency range [MHz]	Detector	Limit [µV/m]	Limit [dBµV/m]	Limit Distance [m]
30 – 88	Quasi-Peak	100	40	3
88 – 216	Quasi-Peak	150	43.5	3
216 – 960	Quasi-Peak	200	46	3
960 – 1000	Quasi-Peak	500	54	3
> 1000	Average	500	54	3
Radiated emissions which fall in the restricted bands, as defined in Section 15.205(a), must also comply with the radiated emission limits specified in Section 15.209(a) (see Section 15.205(c)). When average radiated emission measurements are specified, including average emission measurements below 1000 MHz, there also is a limit on the peak level of the radio frequency emissions. The limit on peak radio frequency emissions is 20 dB above the maximum permitted average emission limit applicable to the equipment under test.				
Test setup				

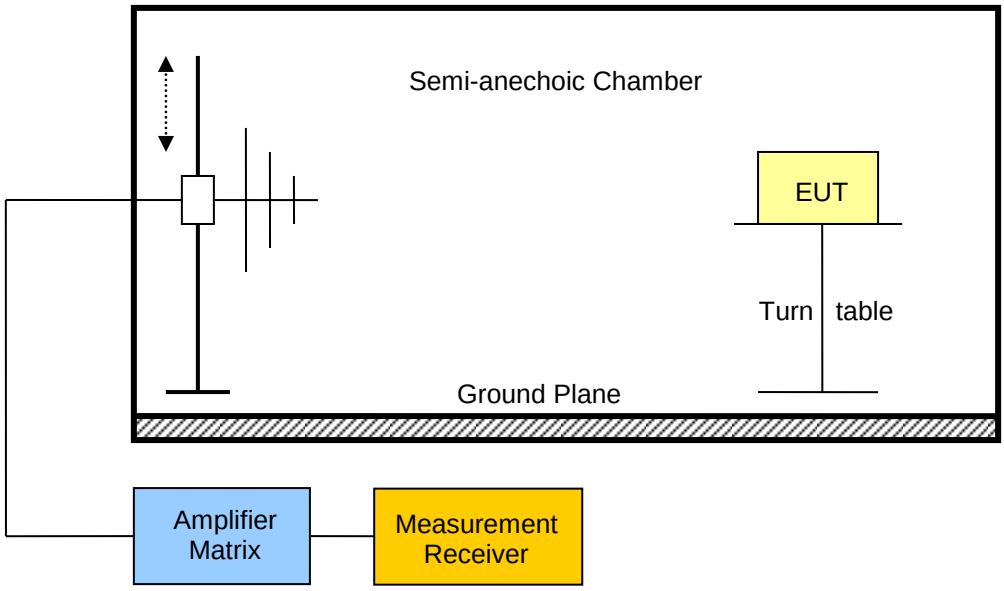

Test procedure
1. EUT set to test mode (Communication tester is used if needed) 2. Span it set according to measurement range 3. Resolution bandwidth below 1 GHz is set according to CISPR 16 with peak/quasi-peak detector and RBW of 1 MHz with peak/average detector is used above 1 GHz 4. Markers are set to peak emission levels within restricted bands

Test results

Channel	Frequency [MHz]	Mode	Emission [MHz]	Level [dbµV/m]	Det.	Pol.	Limit [dbµV/m]	Limit dist. [m]*	Margin [dB]
F_{LOW}	2402	DH5-Sngl	No significant spurious emissions						
F_{MID}	2441	DH5-Sngl	2381	53.87	pk	hor	74.00	3	-20.13
F_{MID}	2441	DH5-Sngl	2381	29.52	RMS	hor	54.00	3	-24.48
F_{HIGH}	2480	DH5-Sngl	2380	53.70	pk	hor	74.00	3	-20.30
F_{HIGH}	2480	DH5-Sngl	2380	29.29	RMS	hor	54.00	3	-24.71
F_{HIGH}	2480	DH5-Sngl	2483.5	56.09	pk	ver	74.00	3	-17.91
F_{HIGH}	2480	DH5-Sngl	2483.5	49.64	RMS	ver	54.00	3	-04.36
F_{HIGH}	2480	DH5-Sngl	2483.5	53.95	pk	hor	74.00	3	-20.05
F_{HIGH}	2480	DH5-Sngl	2483.5	48.23	RMS	hor	54.00	3	-05.77
F_{HIGH}	2480	DH5-Sngl	2486.2	53.63	pk	ver	74.00	3	-20.37
F_{HIGH}	2480	DH5-Sngl	2486.2	34.45	RMS	ver	54.00	3	-19.55
F_{HIGH}	2480	DH5-Sngl	2503	55.04	pk	ver	95.00	3	-39.96
F_{HIGH}	2480	DH5-Sngl	2503	54.41	pk	hor	95.00	3	-40.59
F_{LOW}	2402	3-DH5-Sngl	2380	53.74	pk	hor	74.00	3	-20.26
F_{LOW}	2402	3-DH5-Sngl	2380	30.71	RMS	hor	54.00	3	-23.29
F_{MID}	2441	3-DH5-Sngl	2379	53.51	pk	hor	74.00	3	-20.49
F_{MID}	2441	3-DH5-Sngl	2379	29.18	RMS	hor	54.00	3	-24.82
F_{HIGH}	2480	3-DH5-Sngl	2379	53.89	pk	hor	74.00	3	-20.11
F_{HIGH}	2480	3-DH5-Sngl	2379	29.07	RMS	hor	54.00	3	-24.93
F_{HIGH}	2480	3-DH5-Sngl	2483.5	60.30	pk	ver	74.00	3	-13.70
F_{HIGH}	2480	3-DH5-Sngl	2483.5	50.08	RMS	ver	54.00	3	-03.92
F_{HIGH}	2480	3-DH5-Sngl	2483.5	58.85	pk	hor	74.00	3	-15.15
F_{HIGH}	2480	3-DH5-Sngl	2483.5	47.44	RMS	hor	54.00	3	-06.56
F_{HIGH}	2480	3-DH5-Sngl	2484.8	55.14	pk	ver	74.00	3	-18.86
F_{HIGH}	2480	3-DH5-Sngl	2484.8	40.18	RMS	ver	54.00	3	-13.82
F_{HIGH}	2480	3-DH5-Sngl	2503	48.50	pk	ver	74.00	3	-46.50

Comments: * Physical distance between EUT and measurement antenna.

3.11 Test Conditions and Results – Receiver radiated emissions

Receiver radiated emissions acc. to IC RSS-210				**Verdict: PASS**
Test according referenced standards	Reference Method			
	IC RSS-210 A8.5			
Test according to measurement reference	Reference Method			
	ANSI C63.4			
Test frequency range	Tested frequencies			
	30 MHz – 3th Harmonic			
EUT test mode	Receive			
Limits				
Frequency range [MHz]	Detector	Limit [µV/m]	Limit [dBµV/m]	Limit Distance [m]
30 – 88	Quasi-Peak	100	40	3
88 – 216	Quasi-Peak	150	43.5	3
216 – 960	Quasi-Peak	200	46	3
960 – 1000	Quasi-Peak	500	54	3
> 1000	Average	500	54	3
Test setup				

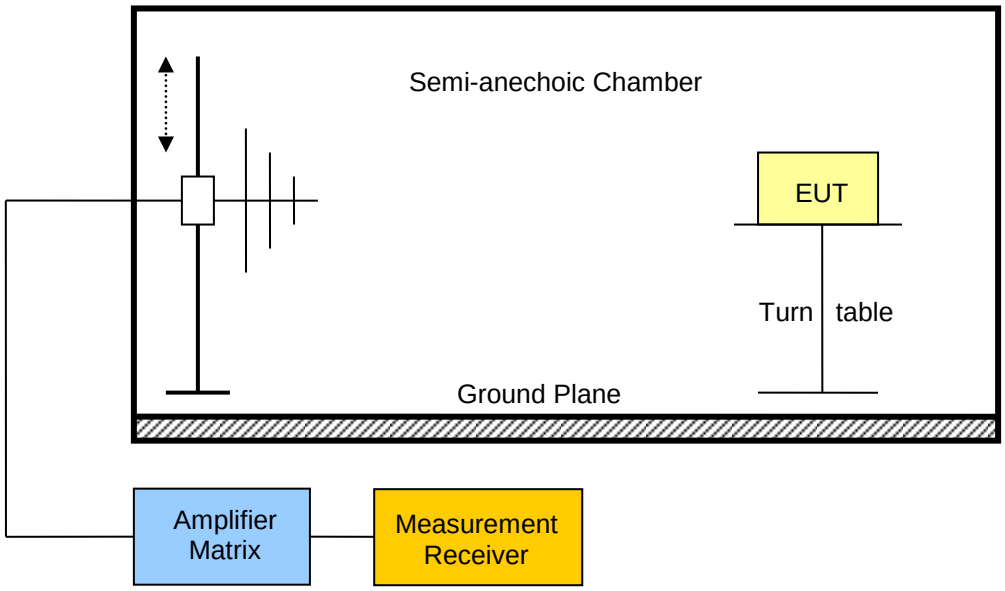

Test procedure
1. EUT set to receive mode (Communication tester is used if needed) 2. Span it set according to measurement range 3. Resolution bandwidth below 1 GHz is set according to CISPR 16 with peak/quasi-peak detector and RBW of 1 MHz with peak/average detector is used above 1 GHz 4. Markers are set to peak emission levels

Test results

Channel	Mode	Emission [MHz]	Emission Level [dbµV/m]	Polarisation	Det.	Limit [dbµV/m]	Margin [dbµV/m]
Hop	RX-Scan	123.293	33.98	ver	pk	43.50	-9.52 dB
Hop	RX-Scan	416	36.24	ver	pk	46.00	-9.76 dB

Comments:
* Physical distance between EUT and measurement antenna.
** Emission level corresponds to ambient noise floor

ANNEX A Transmitter radiated spurious emissions

Spurious emissions according to FCC part 15 Subpart C § 15.247, IC RSS-210

Project number: G0M-1406-3919

Applicant:	Leica Geosystems AG
EUT Name:	Field Controller Win EC7
Model:	CS20
Test Site:	Eurofins Product Service GmbH
Operator:	Mr. Pudell
Test Conditions:	Tnom: 24°C, Vnom: 11.1 V DC
Antenna:	Rohde & Schwarz HK 116, Vertical
Measurement distance:	3 m
Mode:	TX; BT-BR; CH: 0; 2402 MHz; DUT-TX-Mode; DH5
Test Date:	2015-02-26
Note:	EUT vertical

Index 148

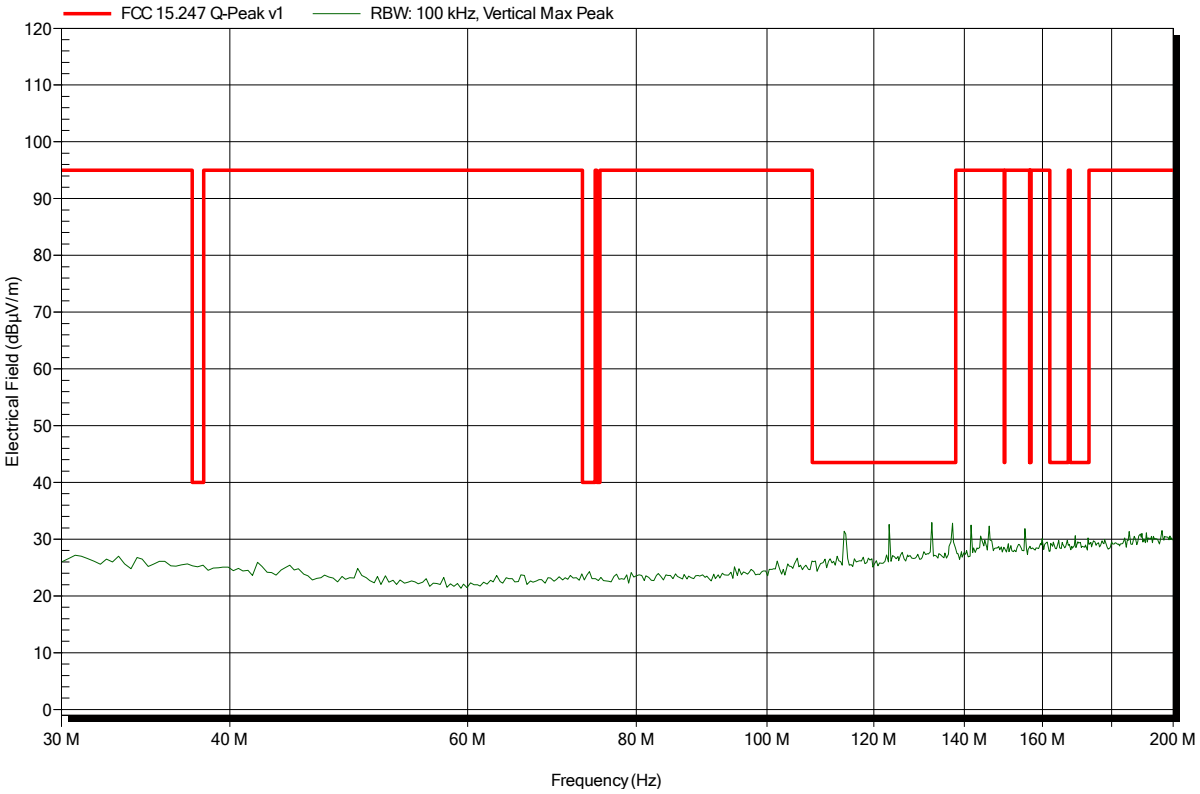

Spurious emissions according to FCC part 15 Subpart C § 15.247, IC RSS-210

Project number: G0M-1406-3919

Applicant:	Leica Geosystems AG
EUT Name:	Field Controller Win EC7
Model:	CS20
Test Site:	Eurofins Product Service GmbH
Operator:	Mr. Pudell
Test Conditions:	Tnom: 24°C, Vnom: 11.1 V DC
Antenna:	Rohde & Schwarz HK 116, Horizontal
Measurement distance:	3 m
Mode:	TX; BT-BR; CH: 0; 2402 MHz; DUT-TX-Mode; DH5
Test Date:	2015-02-26
Note:	EUT vertical

Index 151

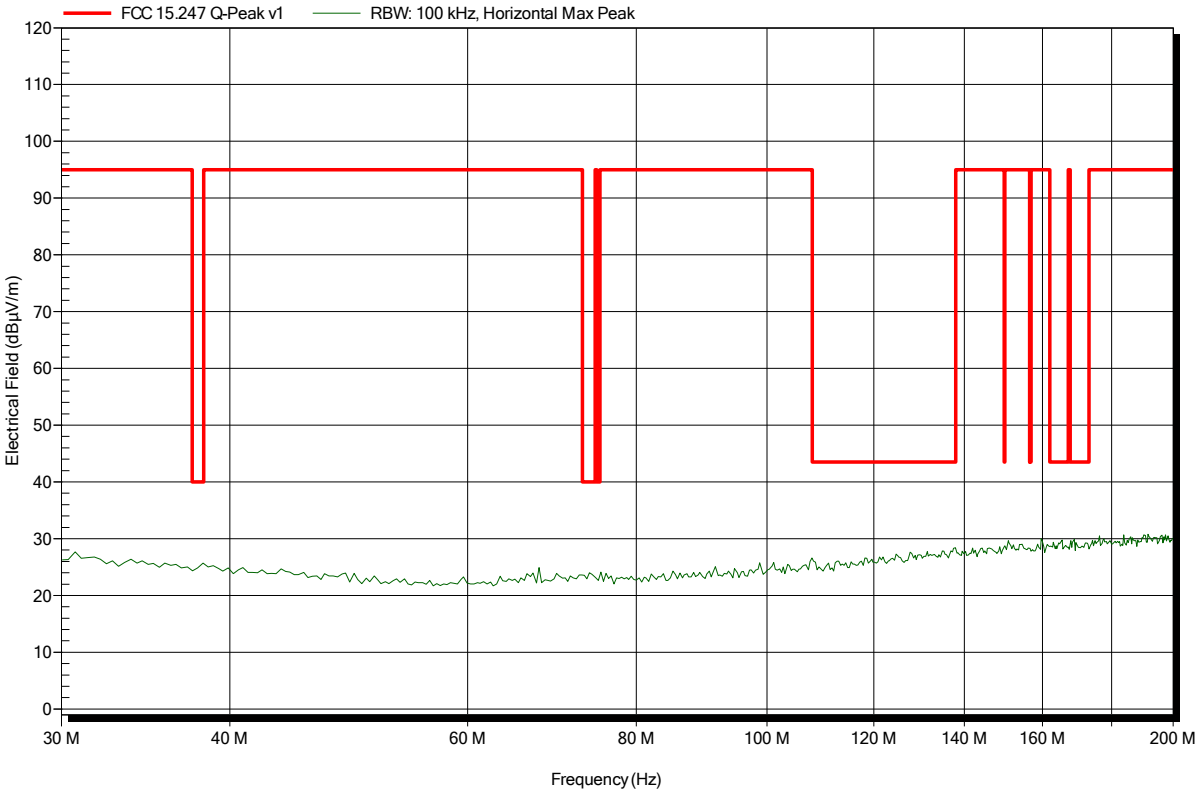

Spurious emissions according to FCC part 15 Subpart C § 15.247, IC RSS-210

Project number: G0M-1406-3919

Applicant:	Leica Geosystems AG
EUT Name:	Field Controller Win EC7
Model:	CS20
Test Site:	Eurofins Product Service GmbH
Operator:	Mr. Pudell
Test Conditions:	Tnom: 24°C, Vnom: 11.1 V DC
Antenna:	Rohde & Schwarz HK 116, Vertical
Measurement distance:	3 m
Mode:	TX; BT-BR; CH: 39; 2441 MHz; DUT-TX-Mode; DH5
Test Date:	2015-02-26
Note:	EUT vertical

Index 149

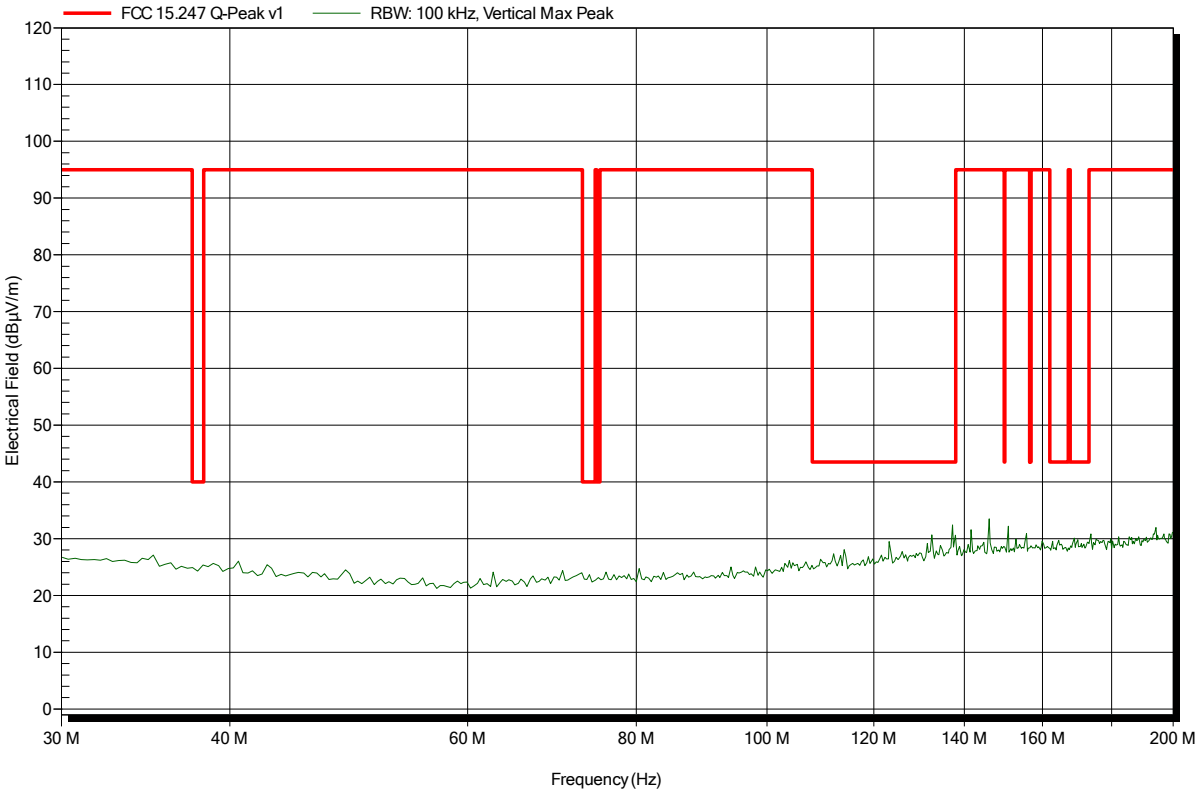

Spurious emissions according to FCC part 15 Subpart C § 15.247, IC RSS-210

Project number: G0M-1406-3919

Applicant:	Leica Geosystems AG
EUT Name:	Field Controller Win EC7
Model:	CS20
Test Site:	Eurofins Product Service GmbH
Operator:	Mr. Pudell
Test Conditions:	Tnom: 24°C, Vnom: 11.1 V DC
Antenna:	Rohde & Schwarz HK 116, Horizontal
Measurement distance:	3 m
Mode:	TX; BT-BR; CH: 39; 2441 MHz; DUT-TX-Mode; DH5
Test Date:	2015-02-26
Note:	EUT vertical

Index 152

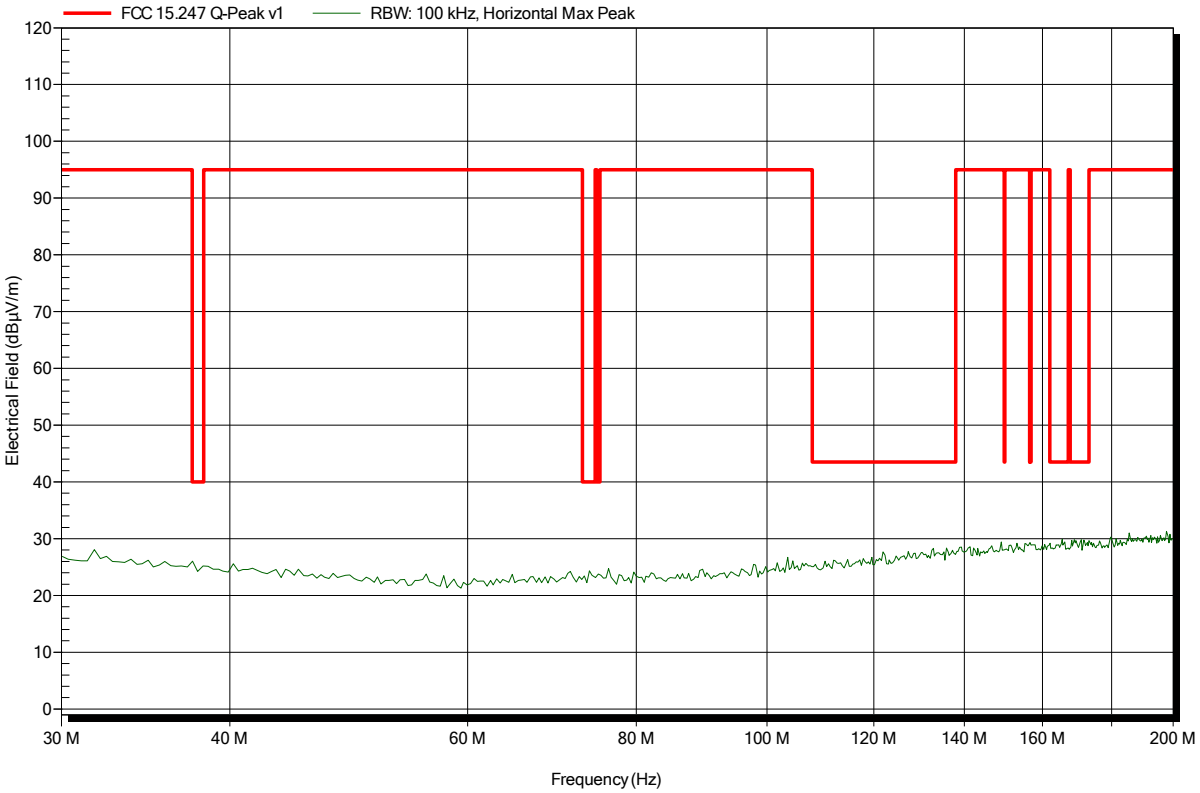

Spurious emissions according to FCC part 15 Subpart C § 15.247, IC RSS-210

Project number: G0M-1406-3919

Applicant:	Leica Geosystems AG
EUT Name:	Field Controller Win EC7
Model:	CS20
Test Site:	Eurofins Product Service GmbH
Operator:	Mr. Pudell
Test Conditions:	Tnom: 24°C, Vnom: 11.1 V DC
Antenna:	Rohde & Schwarz HK 116, Vertical
Measurement distance:	3 m
Mode:	TX; BT-BR; CH: 78; 2480 MHz; DUT-TX-Mode; DH5
Test Date:	2015-02-26
Note:	EUT vertical

Index 150

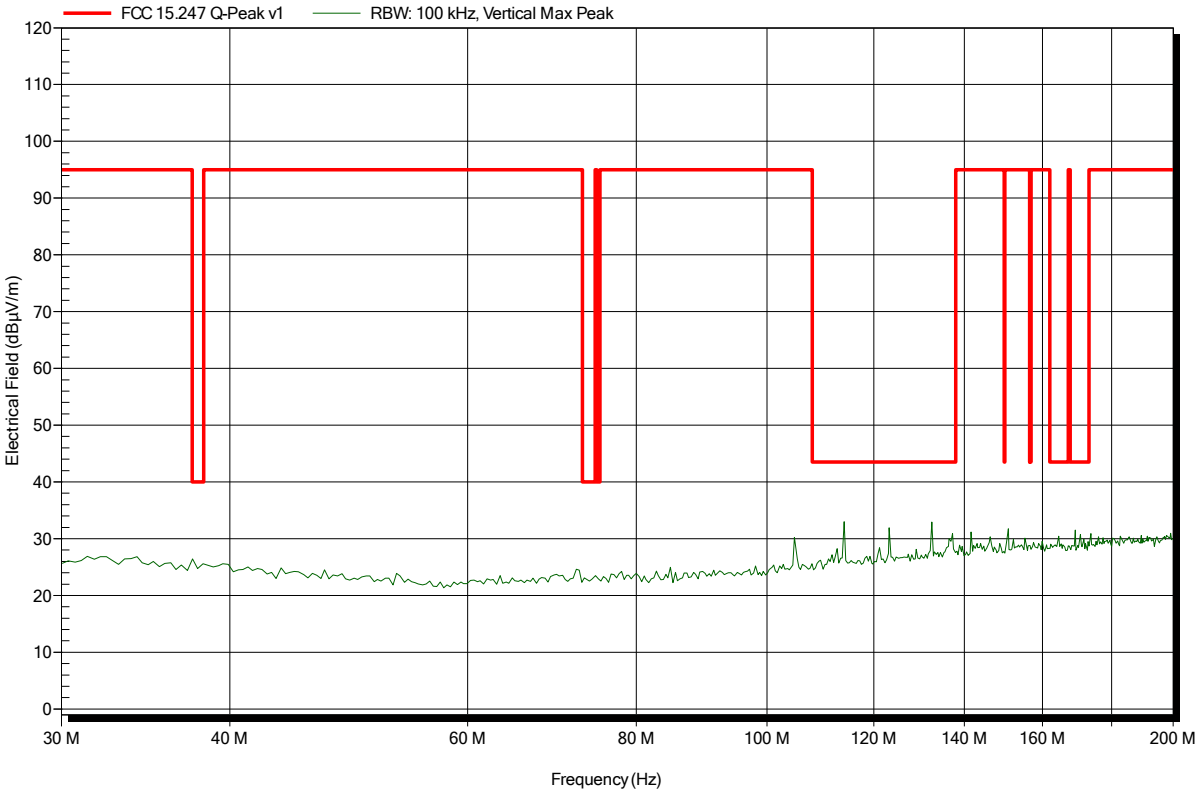

Spurious emissions according to FCC part 15 Subpart C § 15.247, IC RSS-210

Project number: G0M-1406-3919

Applicant:	Leica Geosystems AG
EUT Name:	Field Controller Win EC7
Model:	CS20
Test Site:	Eurofins Product Service GmbH
Operator:	Mr. Pudell
Test Conditions:	Tnom: 24°C, Vnom: 11.1 V DC
Antenna:	Rohde & Schwarz HK 116, Horizontal
Measurement distance:	3 m
Mode:	TX; BT-BR; CH: 78; 2480 MHz; DUT-TX-Mode; DH5
Test Date:	2015-02-26
Note:	EUT vertical

Index 153

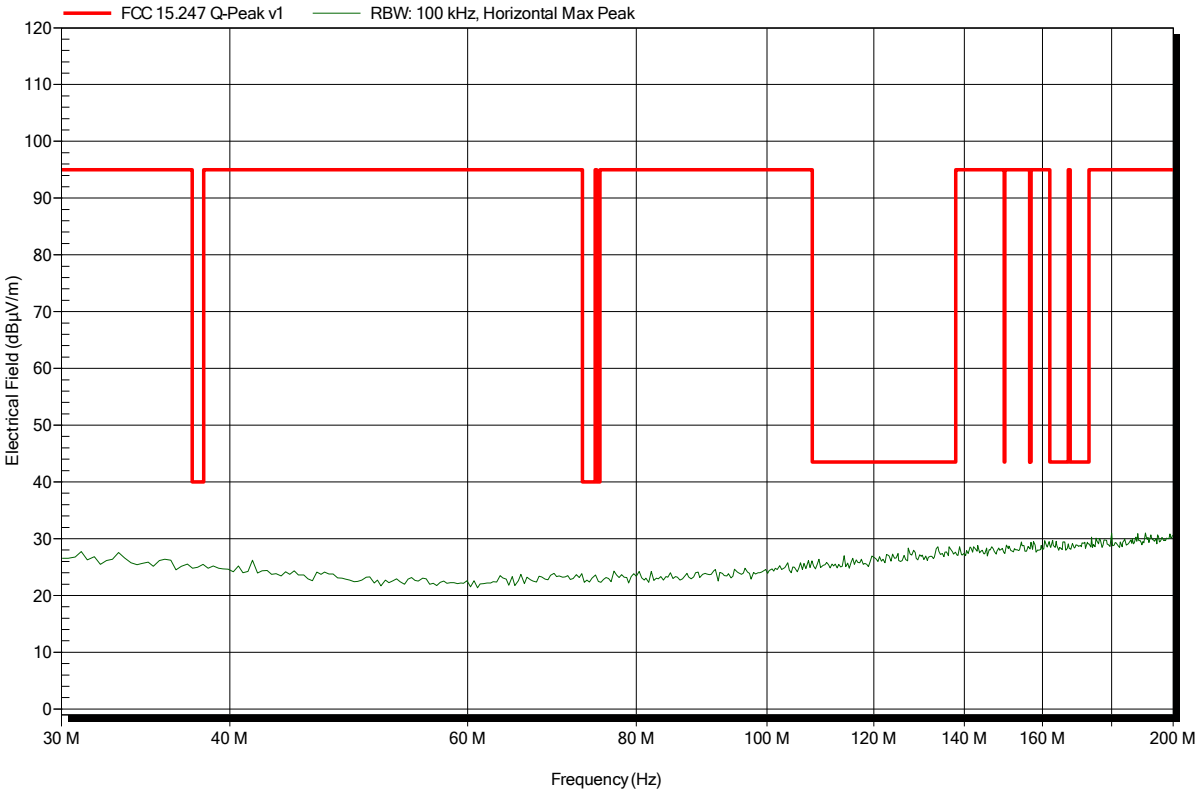

Spurious emissions according to FCC part 15 Subpart C § 15.247, IC RSS-210

Project number: G0M-1406-3919

Applicant:	Leica Geosystems AG
EUT Name:	Field Controller Win EC7
Model:	CS20
Test Site:	Eurofins Product Service GmbH
Operator:	Mr. Pudell
Test Conditions:	Tnom: 24°C, Vnom: 11.1 V DC
Antenna:	Rohde & Schwarz HL 223, Vertical
Measurement distance:	3 m
Mode:	TX; BT-BR; CH: 0; 2402 MHz; DUT-TX-Mode; DH5
Test Date:	2015-02-26
Note:	EUT vertical

Index 142

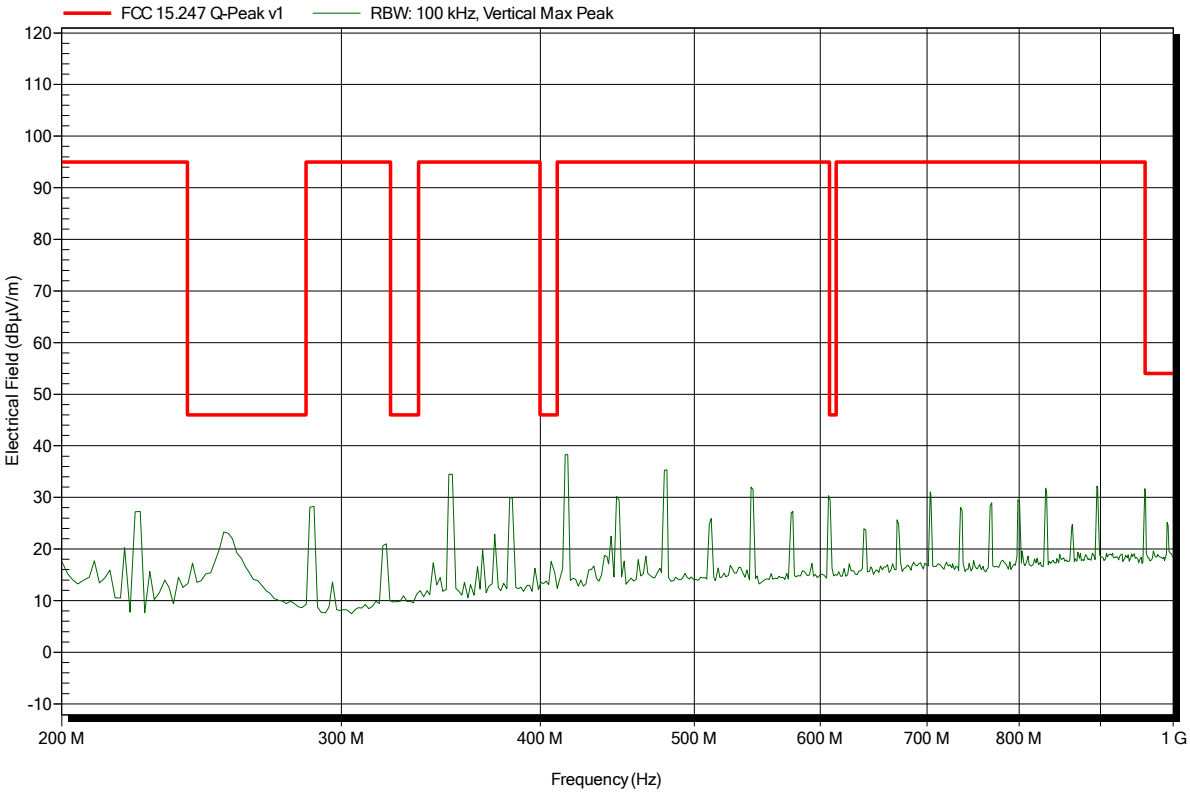

Spurious emissions according to FCC part 15 Subpart C § 15.247, IC RSS-210

Project number: G0M-1406-3919

Applicant:	Leica Geosystems AG
EUT Name:	Field Controller Win EC7
Model:	CS20
Test Site:	Eurofins Product Service GmbH
Operator:	Mr. Pudell
Test Conditions:	Tnom: 24°C, Vnom: 11.1 V DC
Antenna:	Rohde & Schwarz HL 223, Horizontal
Measurement distance:	3 m
Mode:	TX; BT-BR; CH: 0; 2402 MHz; DUT-TX-Mode; DH5
Test Date:	2015-02-26
Note:	EUT vertical

Index 145

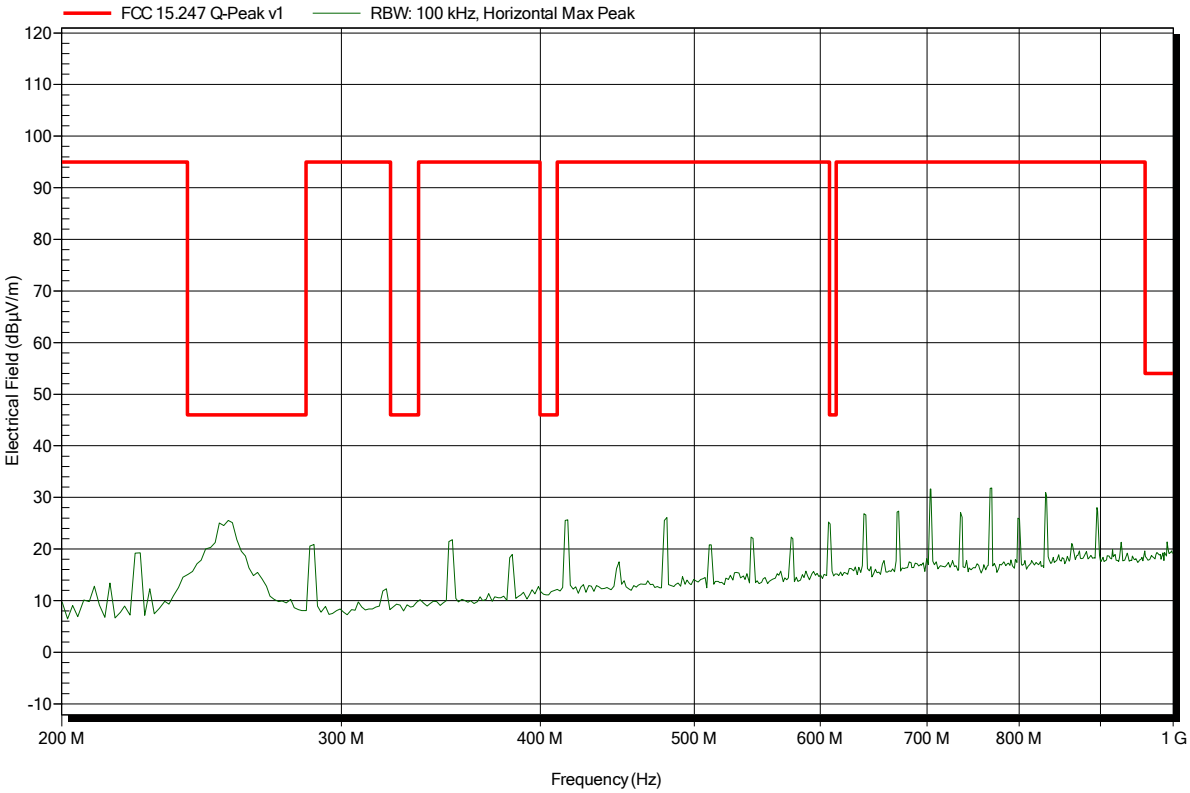

Spurious emissions according to FCC part 15 Subpart C § 15.247, IC RSS-210

Project number: G0M-1406-3919

Applicant:	Leica Geosystems AG
EUT Name:	Field Controller Win EC7
Model:	CS20
Test Site:	Eurofins Product Service GmbH
Operator:	Mr. Pudell
Test Conditions:	Tnom: 24°C, Vnom: 11.1 V DC
Antenna:	Rohde & Schwarz HL 223, Vertical
Measurement distance:	3 m
Mode:	TX; BT-BR; CH: 39; 2441 MHz; DUT-TX-Mode; DH5
Test Date:	2015-02-26
Note:	EUT vertical

Index 143

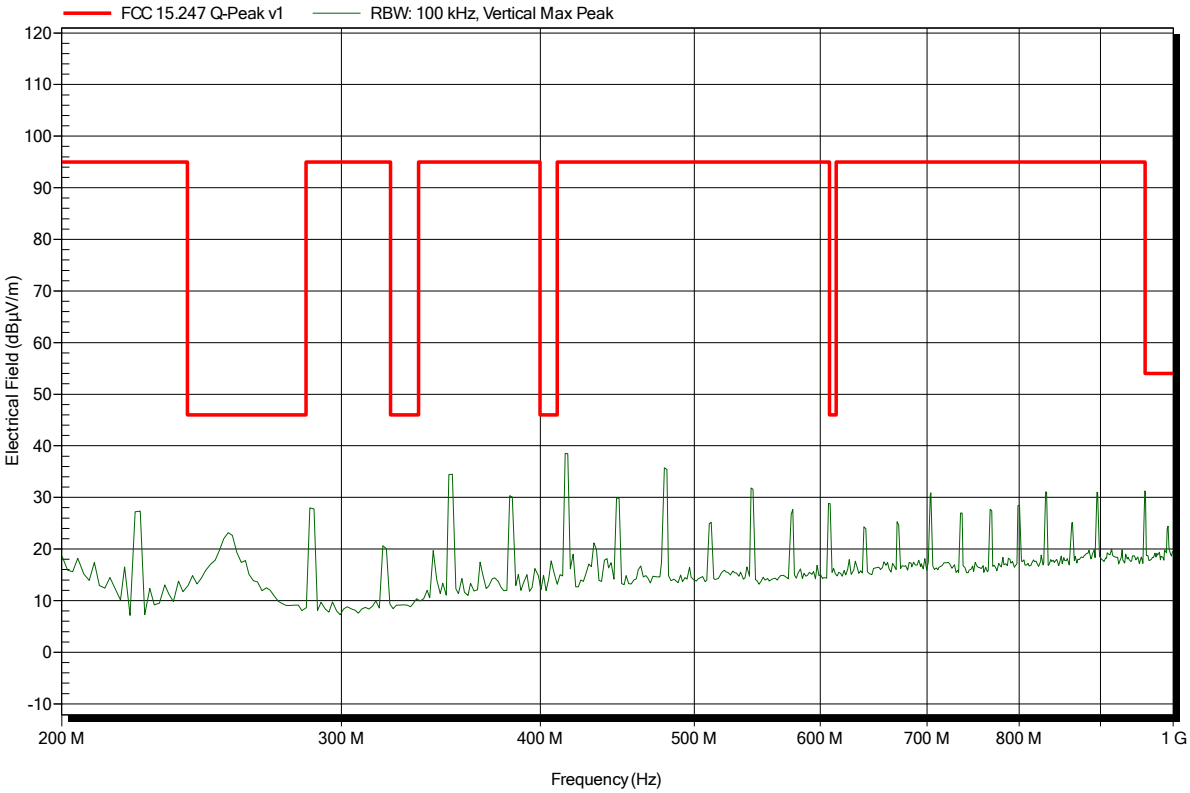

Spurious emissions according to FCC part 15 Subpart C § 15.247, IC RSS-210

Project number: G0M-1406-3919

Applicant:	Leica Geosystems AG
EUT Name:	Field Controller Win EC7
Model:	CS20
Test Site:	Eurofins Product Service GmbH
Operator:	Mr. Pudell
Test Conditions:	Tnom: 24°C, Vnom: 11.1 V DC
Antenna:	Rohde & Schwarz HL 223, Horizontal
Measurement distance:	3 m
Mode:	TX; BT-BR; CH: 39; 2441 MHz; DUT-TX-Mode; DH5
Test Date:	2015-02-26
Note:	EUT vertical

Index 146

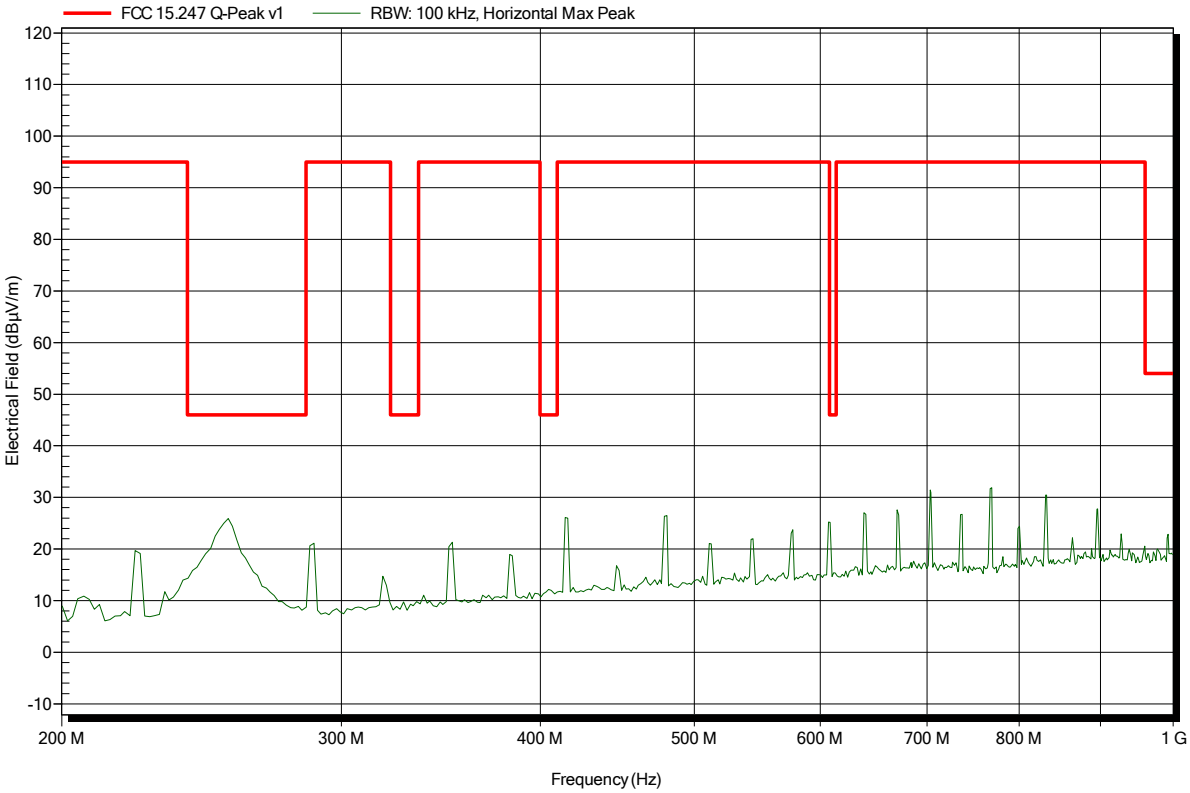

Spurious emissions according to FCC part 15 Subpart C § 15.247, IC RSS-210

Project number: G0M-1406-3919

Applicant:	Leica Geosystems AG
EUT Name:	Field Controller Win EC7
Model:	CS20
Test Site:	Eurofins Product Service GmbH
Operator:	Mr. Pudell
Test Conditions:	Tnom: 24°C, Vnom: 11.1 V DC
Antenna:	Rohde & Schwarz HL 223, Vertical
Measurement distance:	3 m
Mode:	TX; BT-BR; CH: 78; 2480 MHz; DUT-TX-Mode; DH5
Test Date:	2015-02-26
Note:	EUT vertical

Index 144

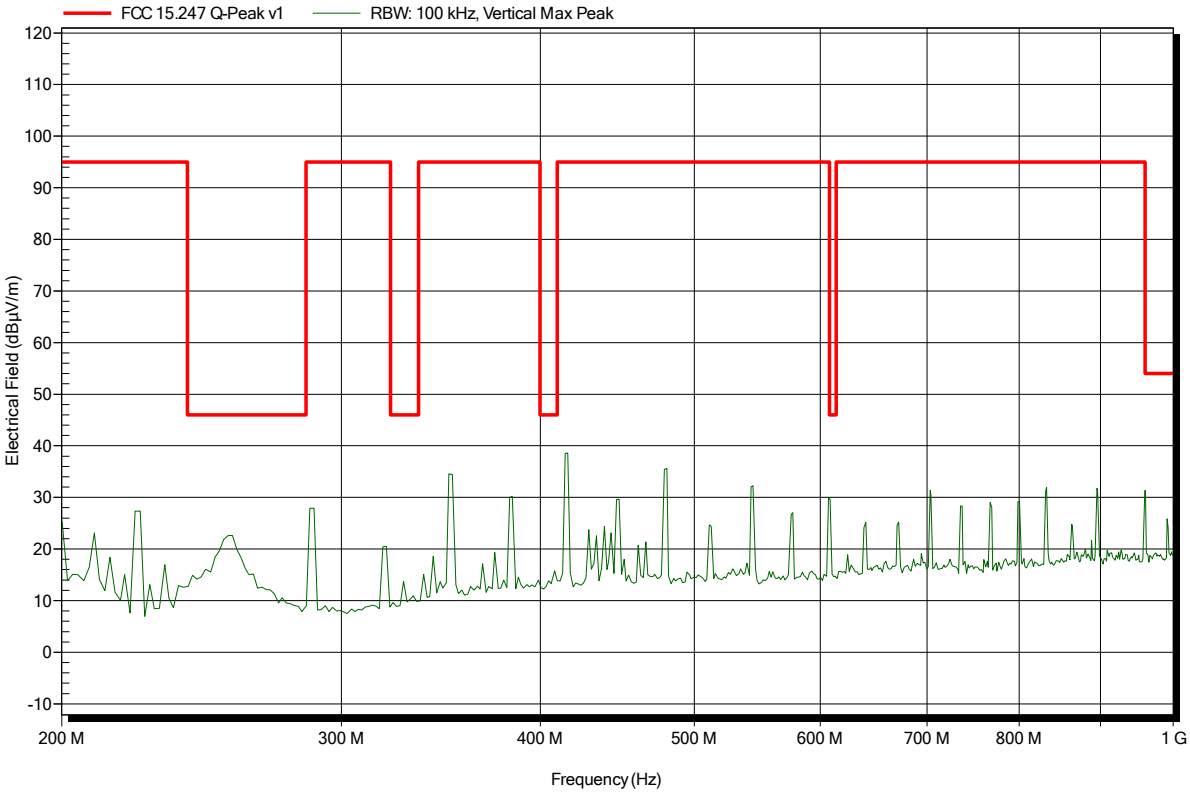

Spurious emissions according to FCC part 15 Subpart C § 15.247, IC RSS-210

Project number: G0M-1406-3919

Applicant:	Leica Geosystems AG
EUT Name:	Field Controller Win EC7
Model:	CS20
Test Site:	Eurofins Product Service GmbH
Operator:	Mr. Pudell
Test Conditions:	Tnom: 24°C, Vnom: 11.1 V DC
Antenna:	Rohde & Schwarz HL 223, Horizontal
Measurement distance:	3 m
Mode:	TX; BT-BR; CH: 78; 2480 MHz; DUT-TX-Mode; DH5
Test Date:	2015-02-26
Note:	EUT vertical

Index 147

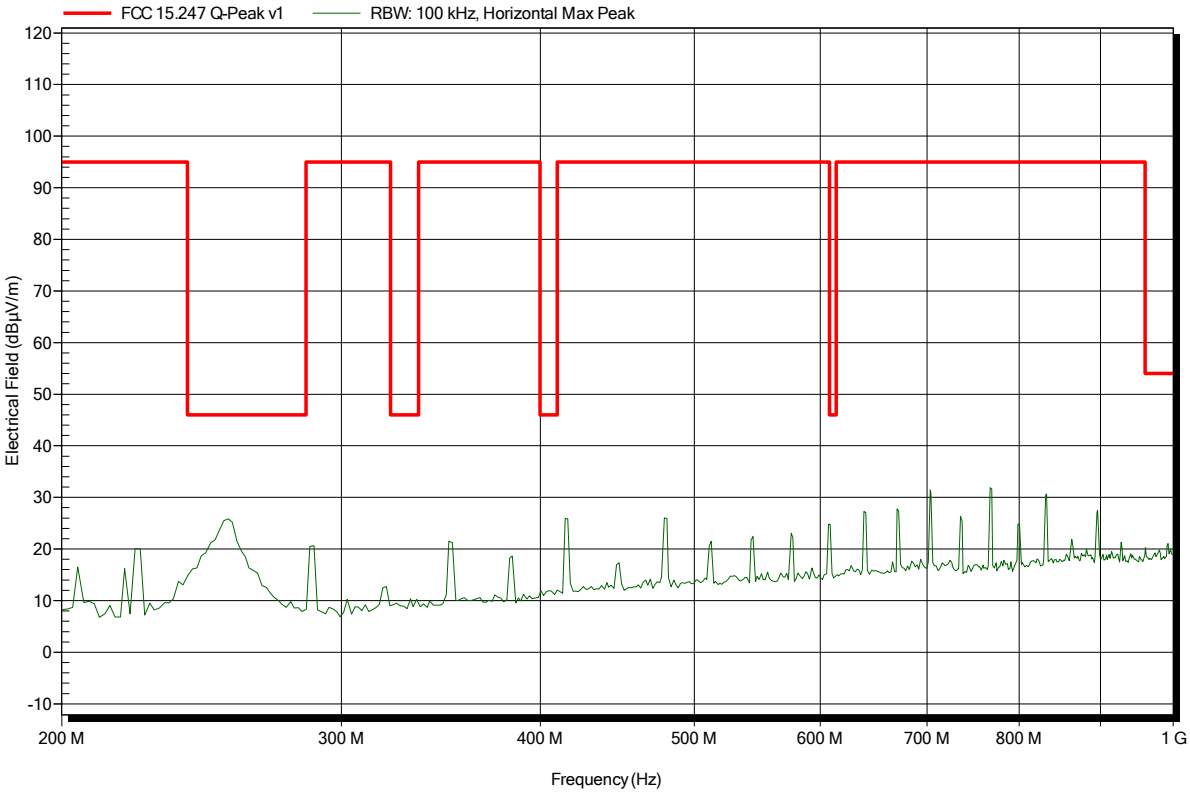

Spurious emissions according to FCC part 15 Subpart C § 15.247, IC RSS-210

Project number: G0M-1406-3919

Applicant:	Leica Geosystems AG
EUT Name:	Field Controller Win EC7
Model:	CS20
Test Site:	Eurofins Product Service GmbH
Operator:	Mr. Pudell
Test Conditions:	Tnom: 24°C, Vnom: 11.1 V DC
Antenna:	Rohde & Schwarz HL 025, Vertical
Measurement distance:	3 m
Mode:	TX; BT-BR; CH: 0; 2402 MHz; DUT-TX-Mode; DH5
Test Date:	2015-02-25
Note:	EUT vertical

Index 106

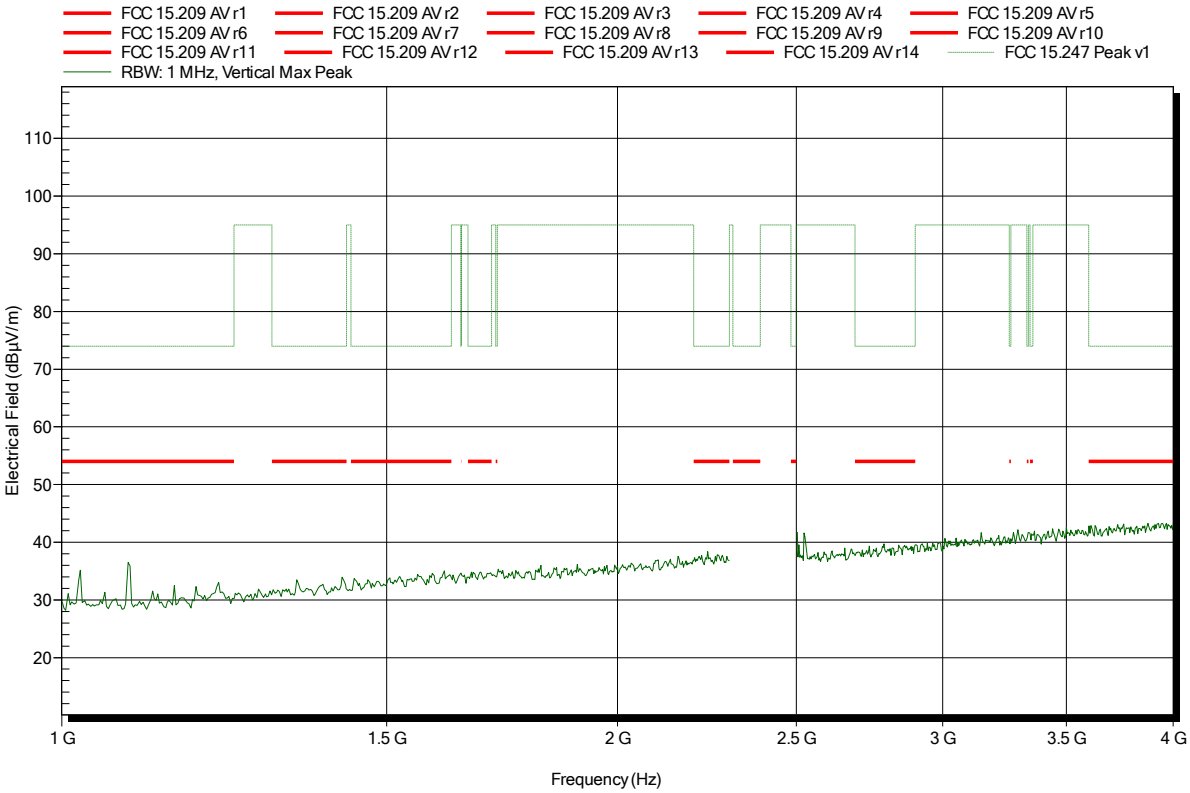

Spurious emissions according to FCC part 15 Subpart C § 15.247, IC RSS-210

Project number: G0M-1406-3919

Applicant:	Leica Geosystems AG
EUT Name:	Field Controller Win EC7
Model:	CS20
Test Site:	Eurofins Product Service GmbH
Operator:	Mr. Pudell
Test Conditions:	Tnom: 24°C, Vnom: 11.1 V DC
Antenna:	Rohde & Schwarz HL 025, Horizontal
Measurement distance:	3 m
Mode:	TX; BT-BR; CH: 0; 2402 MHz; DUT-TX-Mode; DH5
Test Date:	2015-02-25
Note:	EUT vertical

Index 115

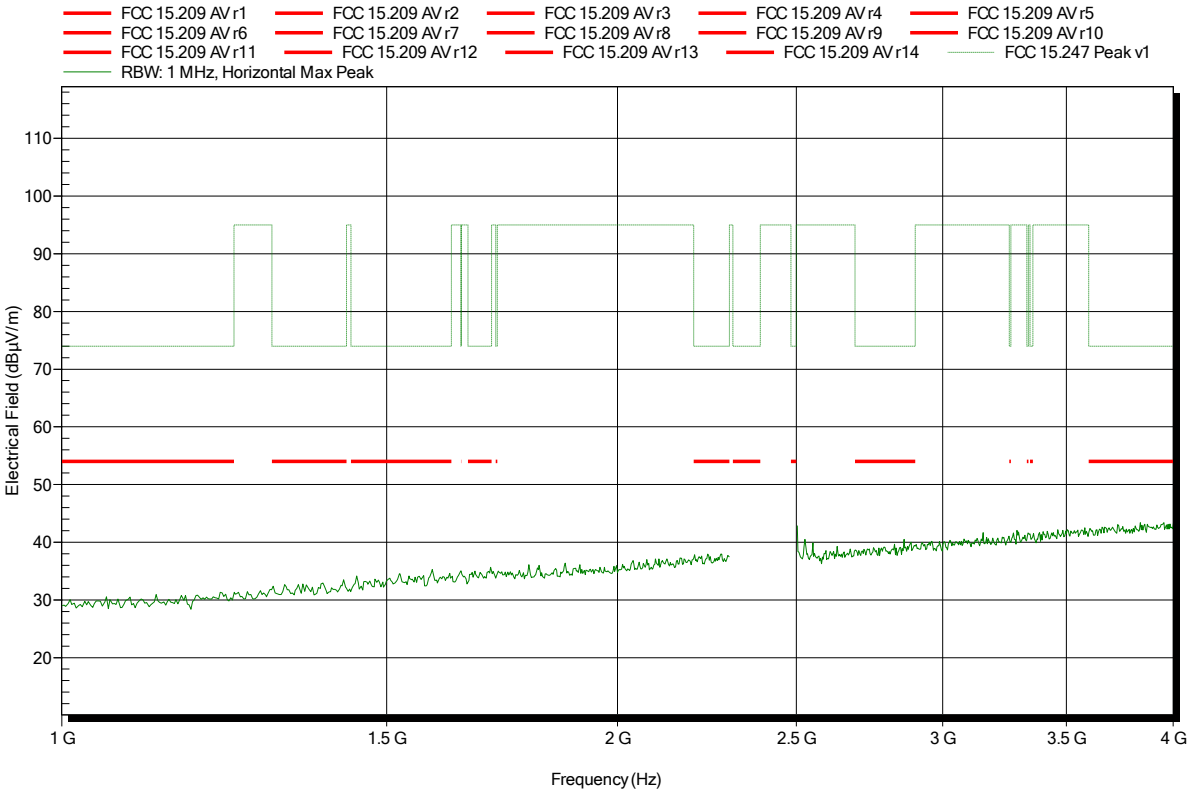

Spurious emissions according to FCC part 15 Subpart C § 15.247, IC RSS-210

Project number: G0M-1406-3919

Applicant:	Leica Geosystems AG
EUT Name:	Field Controller Win EC7
Model:	CS20
Test Site:	Eurofins Product Service GmbH
Operator:	Mr. Pudell
Test Conditions:	Tnom: 24°C, Vnom: 11.1 V DC
Antenna:	Rohde & Schwarz HL 025, Vertical
Measurement distance:	3 m
Mode:	TX; BT-BR; CH: 39; 2441 MHz; DUT-TX-Mode; DH5
Test Date:	2015-02-25
Note:	EUT vertical

Index 107

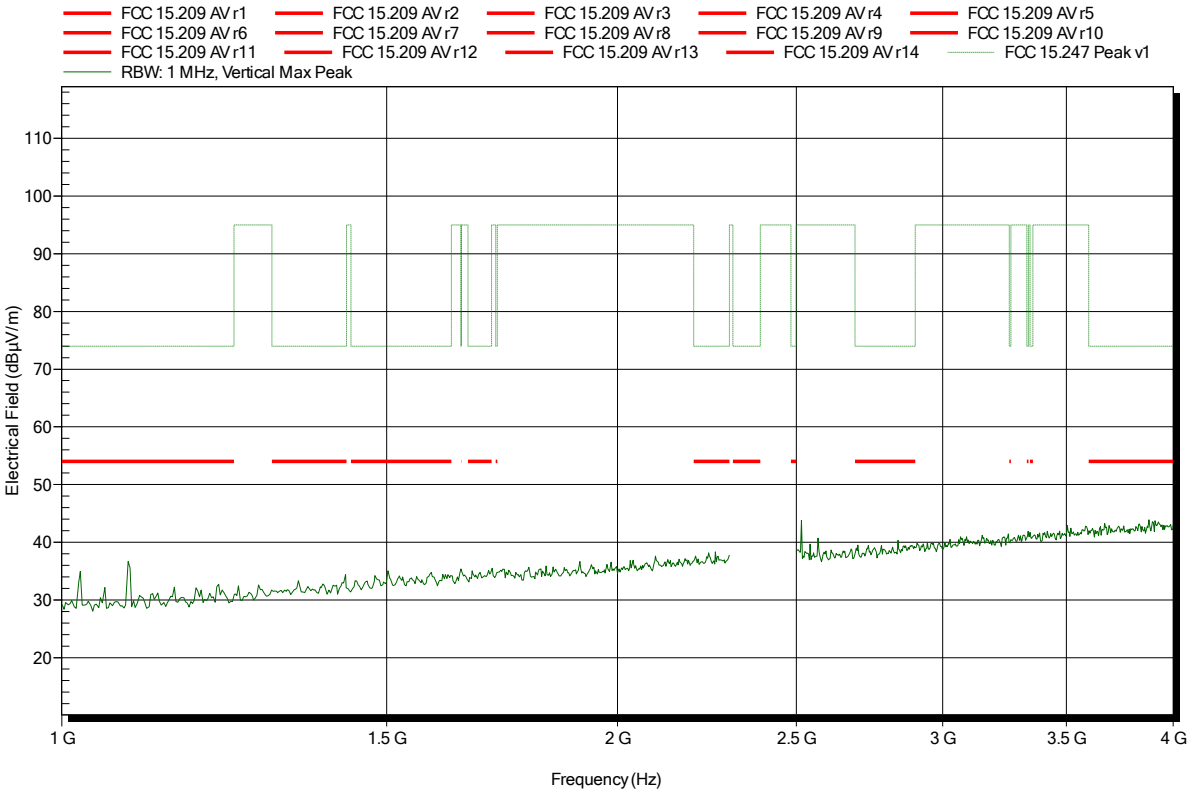

Spurious emissions according to FCC part 15 Subpart C § 15.247, IC RSS-210

Project number: G0M-1406-3919

Applicant:	Leica Geosystems AG
EUT Name:	Field Controller Win EC7
Model:	CS20
Test Site:	Eurofins Product Service GmbH
Operator:	Mr. Pudell
Test Conditions:	Tnom: 24°C, Vnom: 11.1 V DC
Antenna:	Rohde & Schwarz HL 025, Horizontal
Measurement distance:	3 m
Mode:	TX; BT-BR; CH: 39; 2441 MHz; DUT-TX-Mode; DH5
Test Date:	2015-02-26
Note:	EUT vertical

Index 118

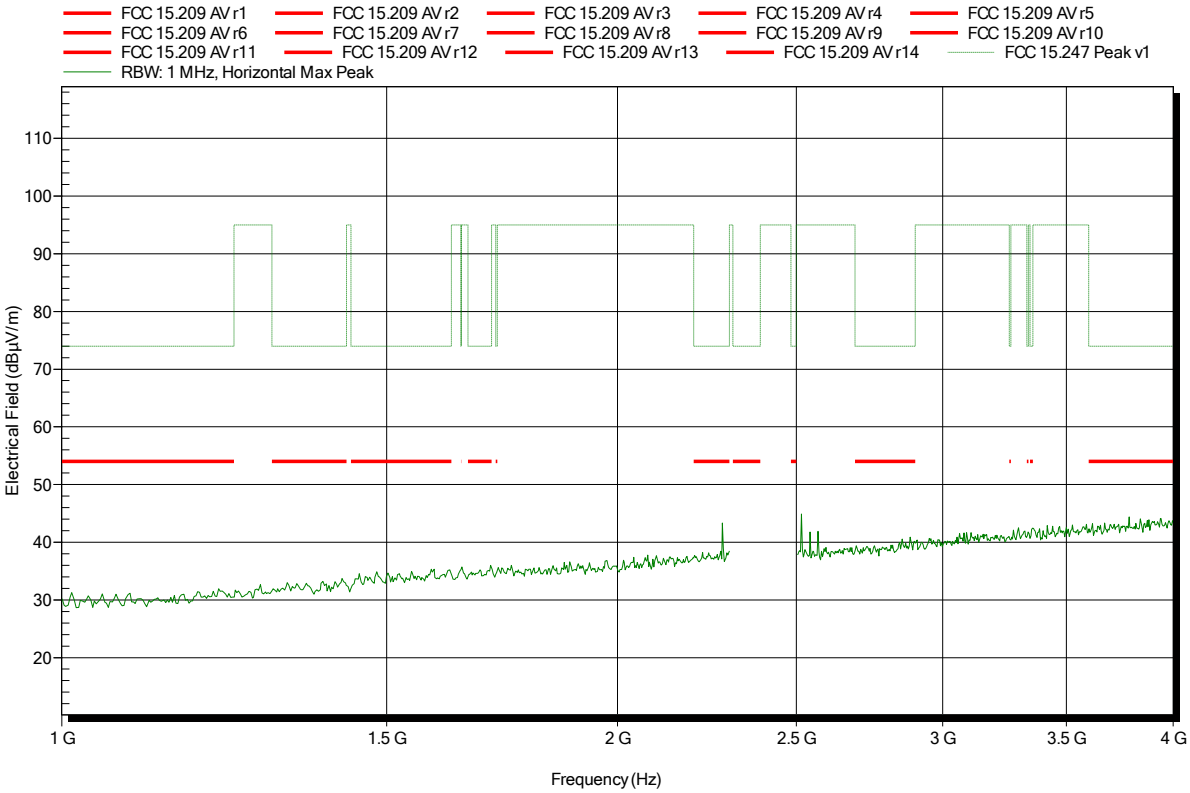

Spurious emissions according to FCC part 15 Subpart C § 15.247, IC RSS-210

Project number: G0M-1406-3919

Applicant:	Leica Geosystems AG
EUT Name:	Field Controller Win EC7
Model:	CS20
Test Site:	Eurofins Product Service GmbH
Operator:	Mr. Pudell
Test Conditions:	Tnom: 24°C, Vnom: 11.1 V DC
Antenna:	Rohde & Schwarz HL 025, Vertical
Measurement distance:	3 m
Mode:	TX; BT-BR; CH: 78; 2480 MHz; DUT-TX-Mode; DH5
Test Date:	2015-02-25
Note:	EUT vertical

Index 108

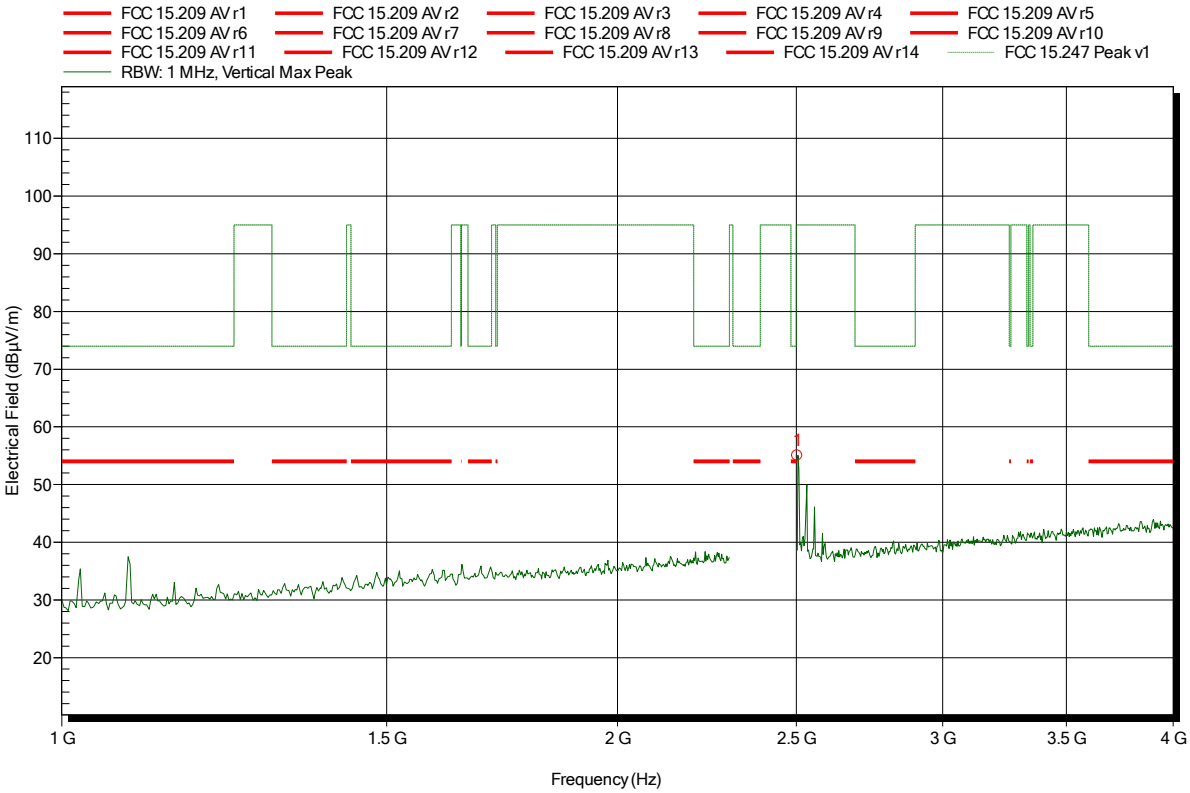

Frequency	Peak	Peak Limit	Peak Difference	Peak Status
2.503 GHz	55.04 dBµV/m	95 dBµV/m	-39.96 dB	Pass

Spurious emissions according to FCC part 15 Subpart C § 15.247, IC RSS-210

Project number: G0M-1406-3919

Applicant:	Leica Geosystems AG
EUT Name:	Field Controller Win EC7
Model:	CS20
Test Site:	Eurofins Product Service GmbH
Operator:	Mr. Pudell
Test Conditions:	Tnom: 24°C, Vnom: 11.1 V DC
Antenna:	Rohde & Schwarz HL 025, Horizontal
Measurement distance:	3 m
Mode:	TX; BT-BR; CH: 78; 2480 MHz; DUT-TX-Mode; DH5
Test Date:	2015-02-26
Note:	EUT vertical

Index 121

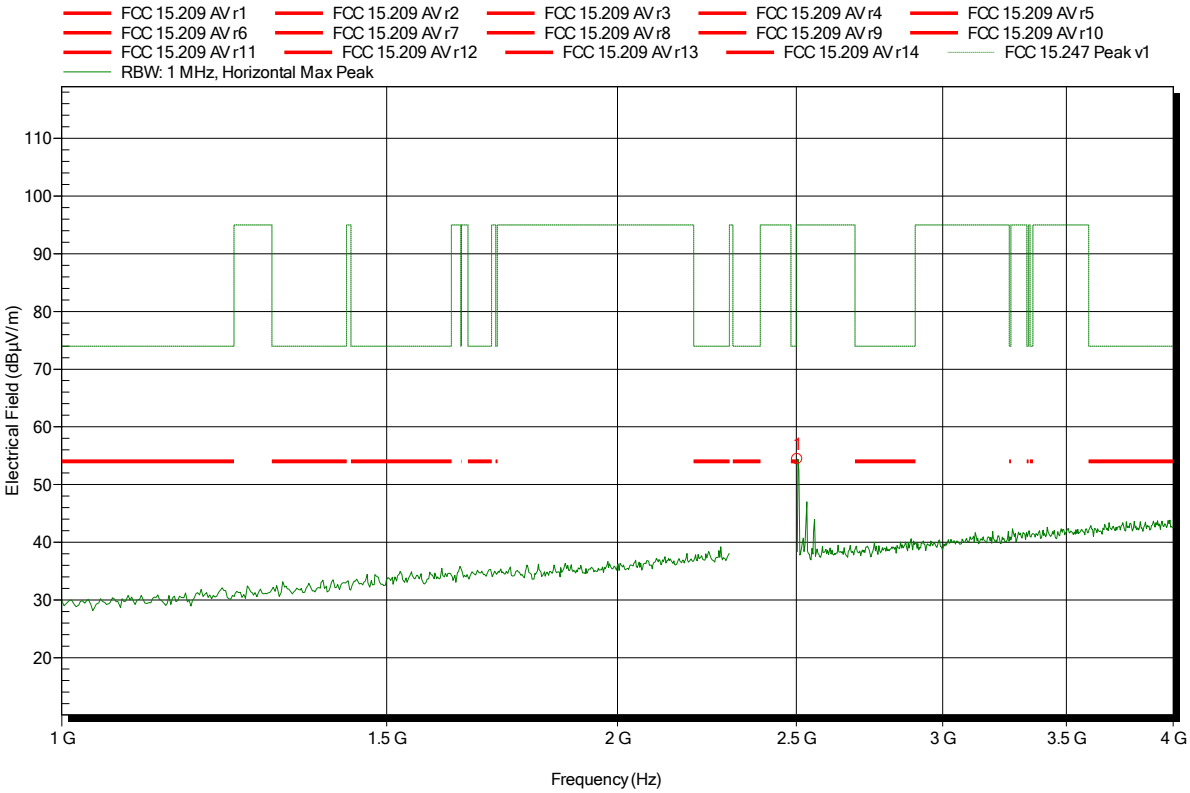

Frequency	Peak	Peak Limit	Peak Difference	Peak Status
2.503 GHz	54.41 dBµV/m	95 dBµV/m	-40.59 dB	Pass

Spurious emissions according to FCC part 15 Subpart C § 15.247, IC RSS-210

Project number: G0M-1406-3919

Applicant:	Leica Geosystems AG
EUT Name:	Field Controller Win EC7
Model:	CS20
Test Site:	Eurofins Product Service GmbH
Operator:	Mr. Pudell
Test Conditions:	Tnom: 24°C, Vnom: 11.1 V DC
Antenna:	Rohde & Schwarz HL 025, Vertical
Measurement distance:	3 m converted to 3m
Mode:	TX; BT-BR; CH: 0; 2402 MHz; DUT-TX-Mode; DH5
Test Date:	2015-02-25
Note:	EUT vertical; lower bandedge

Index 109

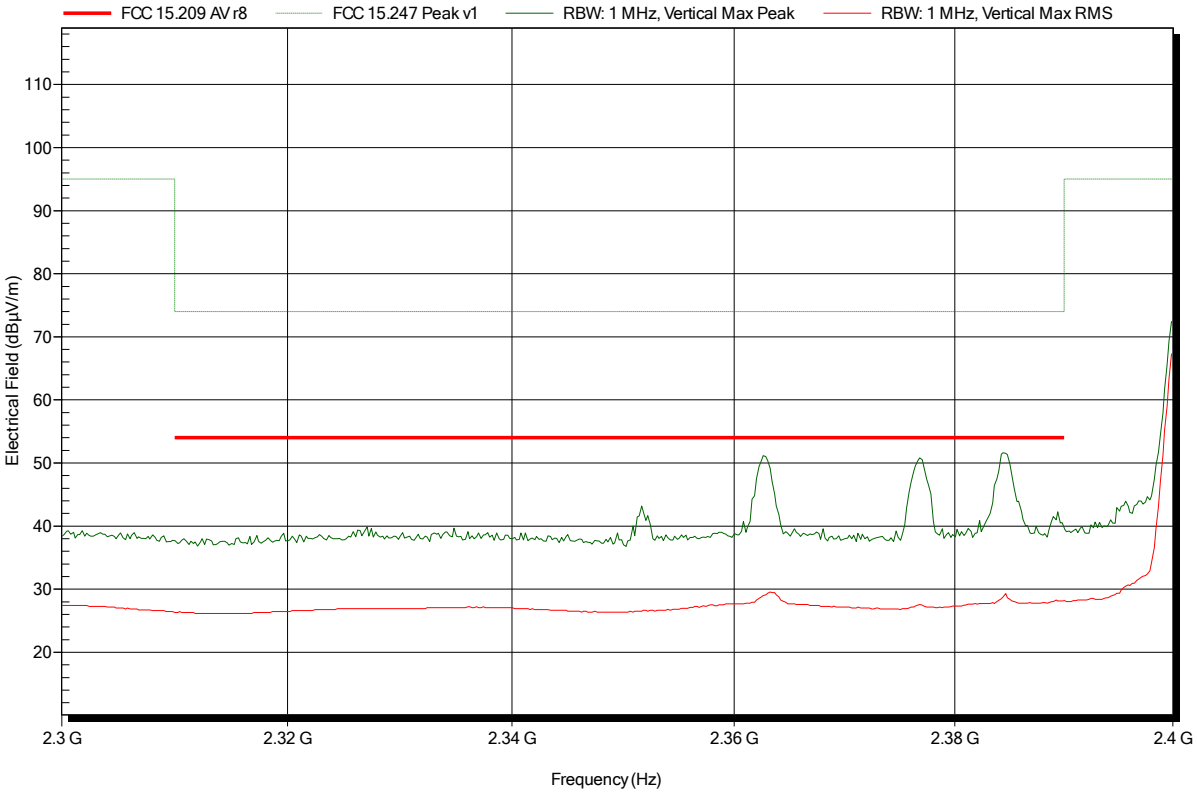

Spurious emissions according to FCC part 15 Subpart C § 15.247, IC RSS-210

Project number: G0M-1406-3919

Applicant:	Leica Geosystems AG
EUT Name:	Field Controller Win EC7
Model:	CS20
Test Site:	Eurofins Product Service GmbH
Operator:	Mr. Pudell
Test Conditions:	Tnom: 24°C, Vnom: 11.1 V DC
Antenna:	Rohde & Schwarz HL 025, Horizontal
Measurement distance:	3 m converted to 3m
Mode:	TX; BT-BR; CH: 0; 2402 MHz; DUT-TX-Mode; DH5
Test Date:	2015-02-25
Note:	EUT vertical; lower bandedge

Index 116

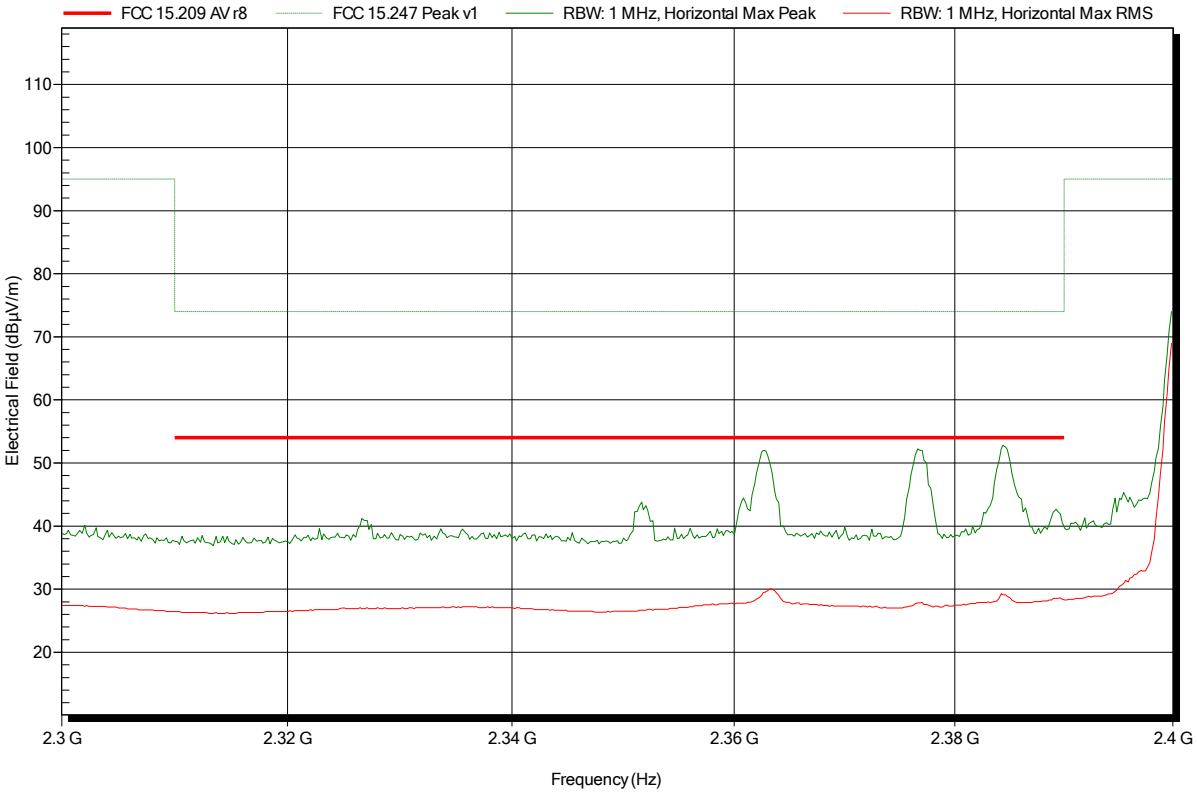

Spurious emissions according to FCC part 15 Subpart C § 15.247, IC RSS-210

Project number: G0M-1406-3919

Applicant:	Leica Geosystems AG
EUT Name:	Field Controller Win EC7
Model:	CS20
Test Site:	Eurofins Product Service GmbH
Operator:	Mr. Pudell
Test Conditions:	Tnom: 24°C, Vnom: 11.1 V DC
Antenna:	Rohde & Schwarz HL 025, Vertical
Measurement distance:	3 m converted to 3m
Mode:	TX; BT-BR; CH: 39; 2441 MHz; DUT-TX-Mode; DH5
Test Date:	2015-02-25
Note:	EUT vertical; lower bandedge

Index 111

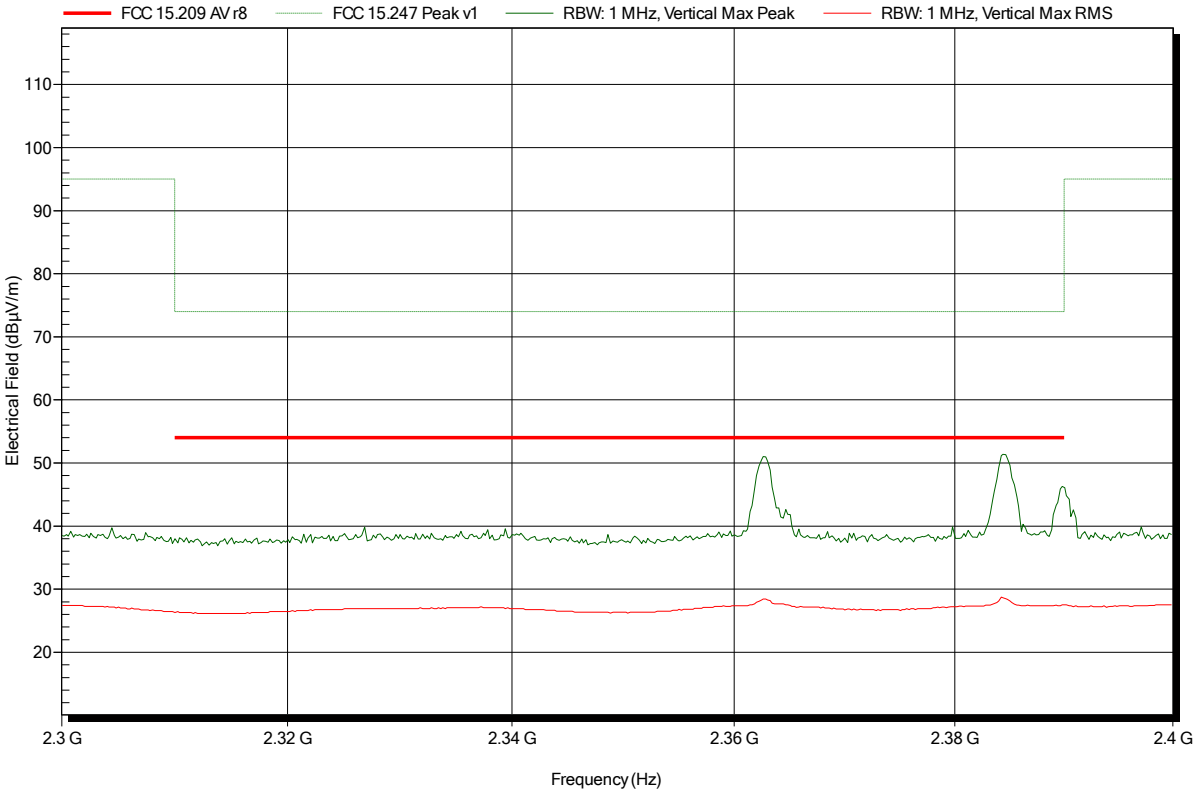

Spurious emissions according to FCC part 15 Subpart C § 15.247, IC RSS-210

Project number: G0M-1406-3919

Applicant:	Leica Geosystems AG
EUT Name:	Field Controller Win EC7
Model:	CS20
Test Site:	Eurofins Product Service GmbH
Operator:	Mr. Pudell
Test Conditions:	Tnom: 24°C, Vnom: 11.1 V DC
Antenna:	Rohde & Schwarz HL 025, Horizontal
Measurement distance:	3 m converted to 3m
Mode:	TX; BT-BR; CH: 39; 2441 MHz; DUT-TX-Mode; DH5
Test Date:	2015-02-26
Note:	EUT vertical; lower bandedge

Index 119

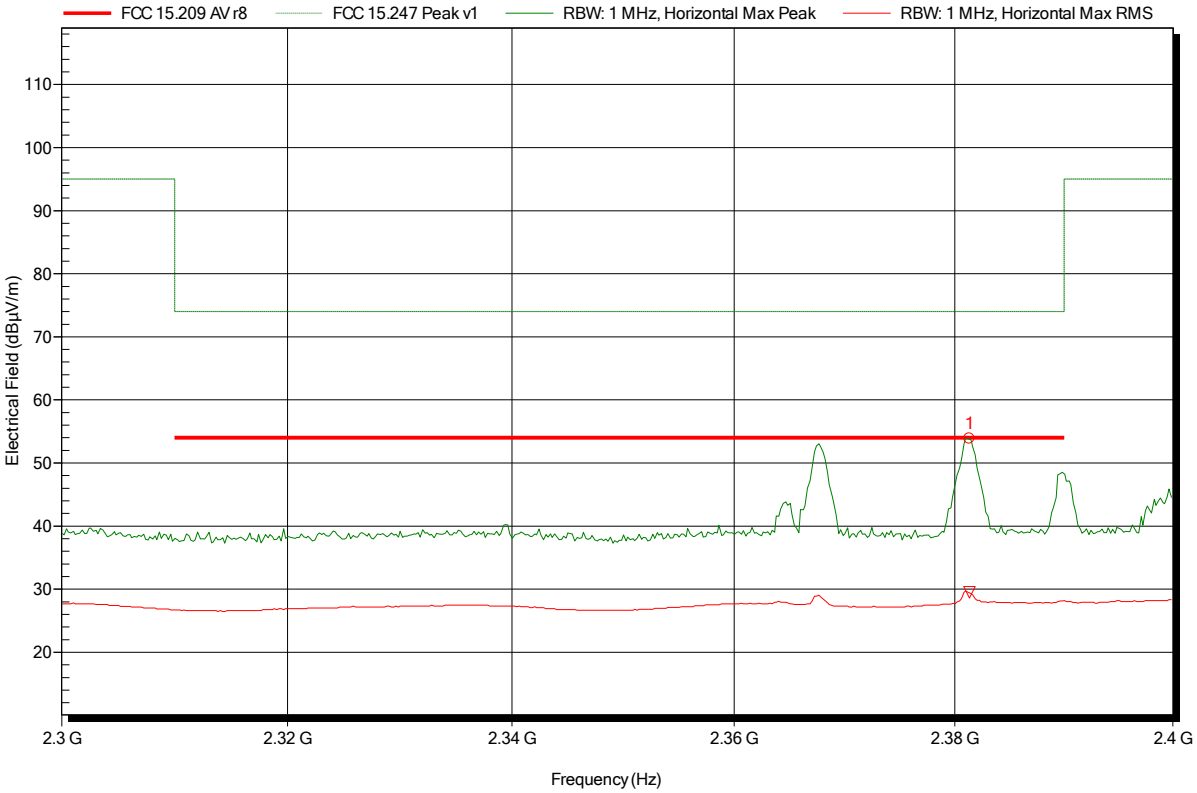

Frequency	Peak	Peak Limit	Peak Difference	Peak Status
2.381 GHz	53.87 dBµV/m	74 dBµV/m	-20.13 dB	Pass

Frequency	RMS	RMS Limit	RMS Difference	RMS Status
2.381 GHz	29.52 dBµV/m	54 dBµV/m	-24.48 dB	Pass

Spurious emissions according to FCC part 15 Subpart C § 15.247, IC RSS-210

Project number: G0M-1406-3919

Applicant:	Leica Geosystems AG
EUT Name:	Field Controller Win EC7
Model:	CS20
Test Site:	Eurofins Product Service GmbH
Operator:	Mr. Pudell
Test Conditions:	Tnom: 24°C, Vnom: 11.1 V DC
Antenna:	Rohde & Schwarz HL 025, Vertical
Measurement distance:	3 m converted to 3m
Mode:	TX; BT-BR; CH: 78; 2480 MHz; DUT-TX-Mode; DH5
Test Date:	2015-02-25
Note:	EUT vertical; lower bandedge

Index 113

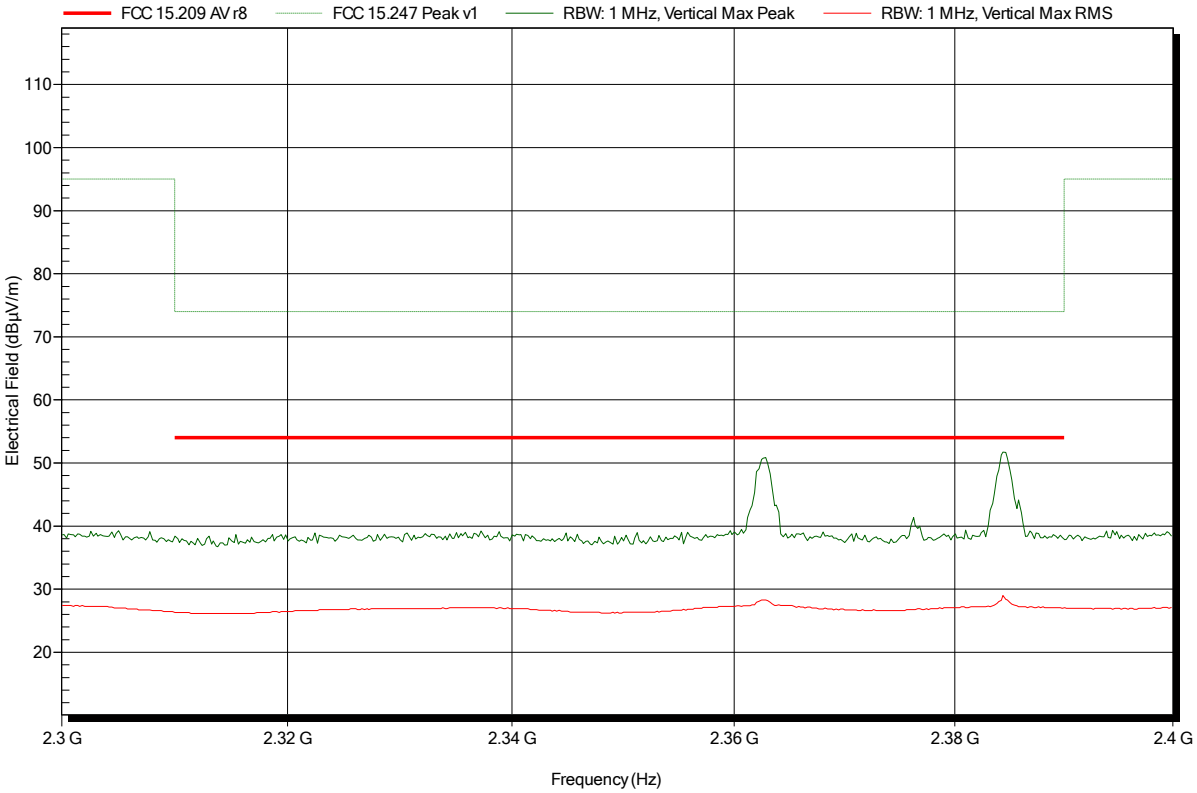

Spurious emissions according to FCC part 15 Subpart C § 15.247, IC RSS-210

Project number: G0M-1406-3919

Applicant:	Leica Geosystems AG
EUT Name:	Field Controller Win EC7
Model:	CS20
Test Site:	Eurofins Product Service GmbH
Operator:	Mr. Pudell
Test Conditions:	Tnom: 24°C, Vnom: 11.1 V DC
Antenna:	Rohde & Schwarz HL 025, Horizontal
Measurement distance:	3 m converted to 3m
Mode:	TX; BT-BR; CH: 78; 2480 MHz; DUT-TX-Mode; DH5
Test Date:	2015-02-26
Note:	EUT vertical; lower bandedge

Index 122

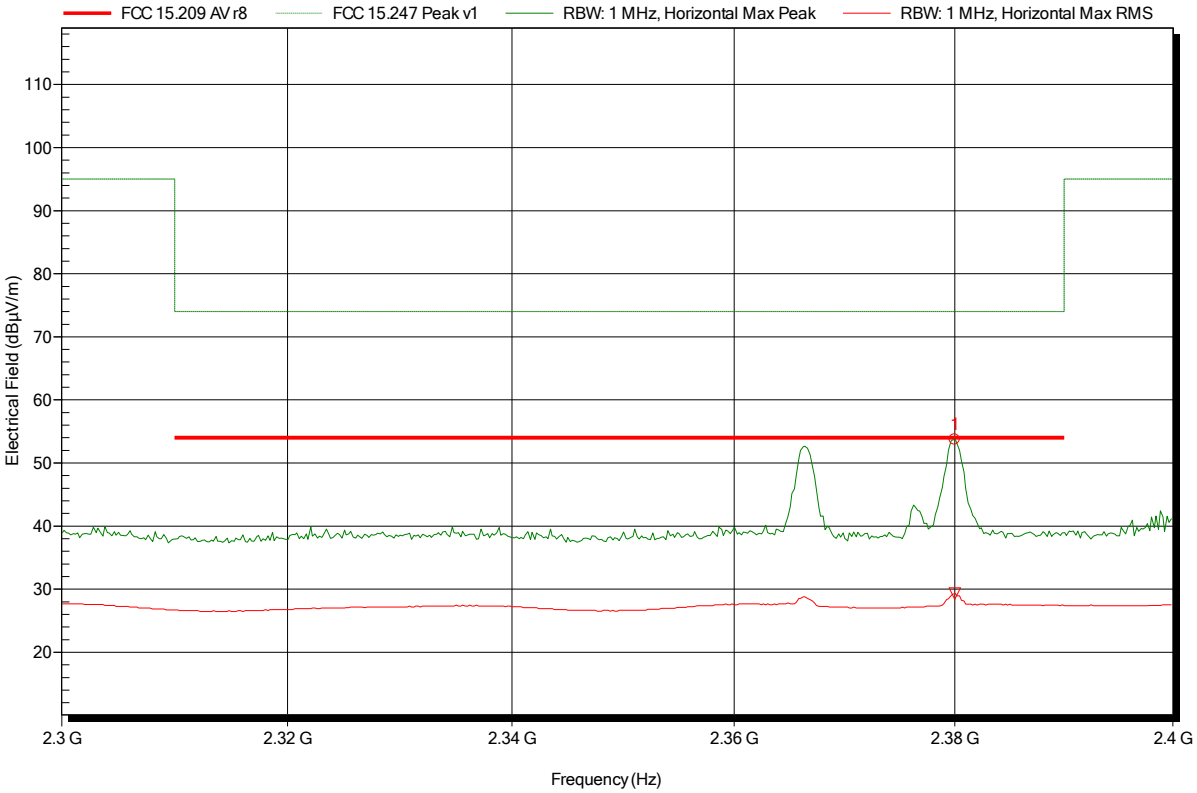

Frequency	Peak	Peak Limit	Peak Difference	Peak Status
2.38 GHz	53.7 dBµV/m	74 dBµV/m	-20.3 dB	Pass

Frequency	RMS	RMS Limit	RMS Difference	RMS Status
2.38 GHz	29.29 dBµV/m	54 dBµV/m	-24.71 dB	Pass

Spurious emissions according to FCC part 15 Subpart C § 15.247, IC RSS-210

Project number: G0M-1406-3919

Applicant:	Leica Geosystems AG
EUT Name:	Field Controller Win EC7
Model:	CS20
Test Site:	Eurofins Product Service GmbH
Operator:	Mr. Pudell
Test Conditions:	Tnom: 24°C, Vnom: 11.1 V DC
Antenna:	Rohde & Schwarz HL 025, Vertical
Measurement distance:	3 m converted to 3m
Mode:	TX; BT-BR; CH: 0; 2402 MHz; DUT-TX-Mode; DH5
Test Date:	2015-02-25
Note:	EUT vertical; upper bandedge

Index 110

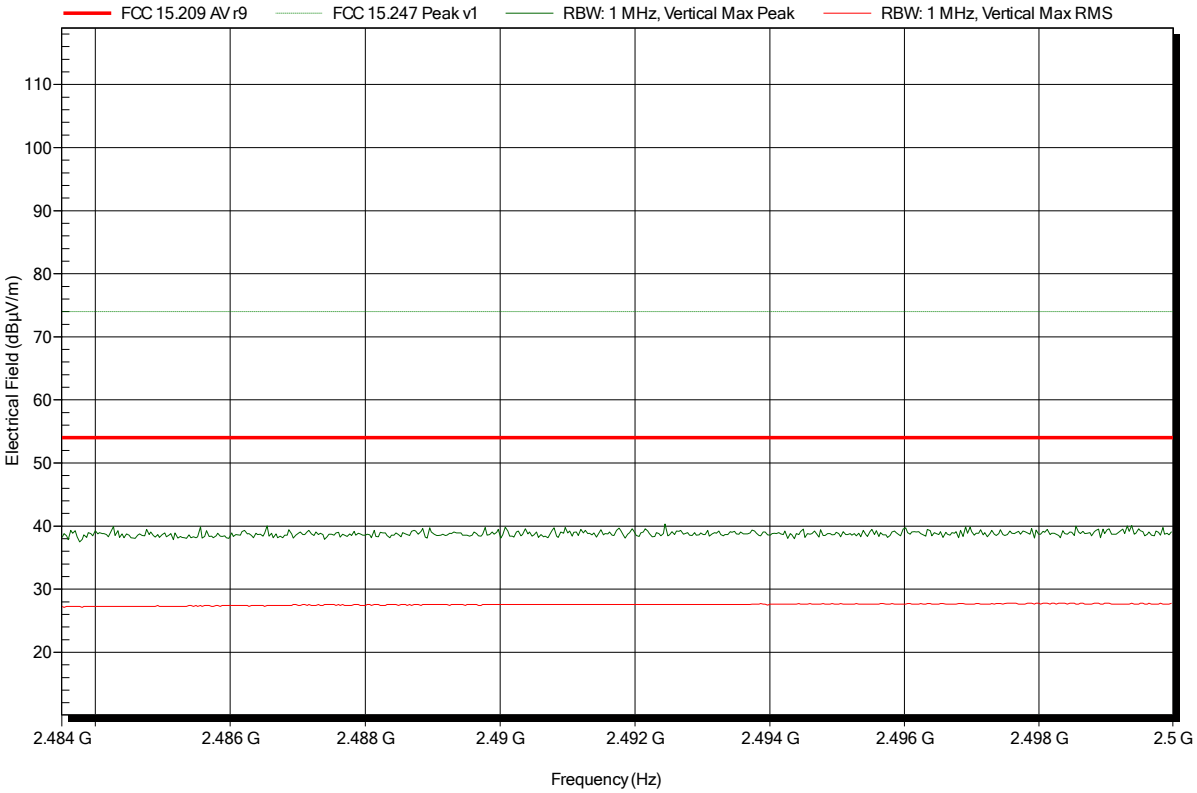

Spurious emissions according to FCC part 15 Subpart C § 15.247, IC RSS-210

Project number: G0M-1406-3919

Applicant:	Leica Geosystems AG
EUT Name:	Field Controller Win EC7
Model:	CS20
Test Site:	Eurofins Product Service GmbH
Operator:	Mr. Pudell
Test Conditions:	Tnom: 24°C, Vnom: 11.1 V DC
Antenna:	Rohde & Schwarz HL 025, Horizontal
Measurement distance:	3 m converted to 3m
Mode:	TX; BT-BR; CH: 0; 2402 MHz; DUT-TX-Mode; DH5
Test Date:	2015-02-25
Note:	EUT vertical; upper bandedge

Index 117

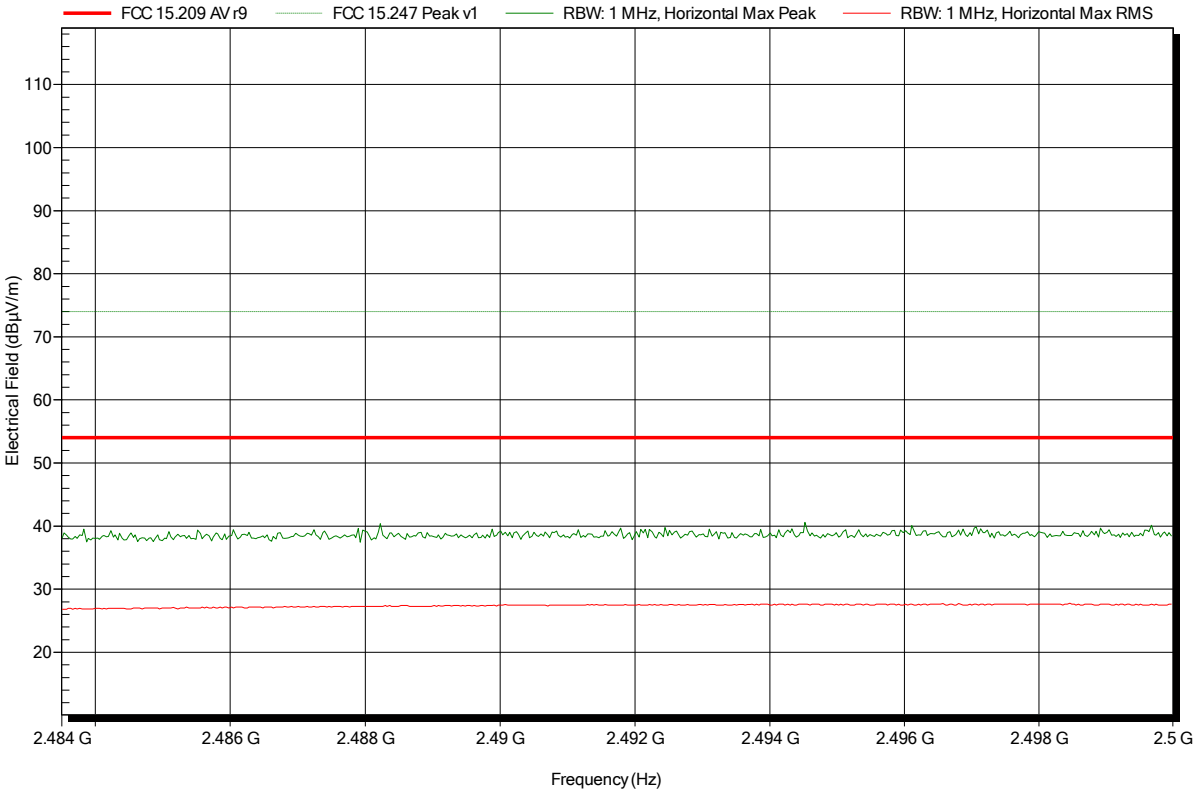

Spurious emissions according to FCC part 15 Subpart C § 15.247, IC RSS-210

Project number: G0M-1406-3919

Applicant:	Leica Geosystems AG
EUT Name:	Field Controller Win EC7
Model:	CS20
Test Site:	Eurofins Product Service GmbH
Operator:	Mr. Pudell
Test Conditions:	Tnom: 24°C, Vnom: 11.1 V DC
Antenna:	Rohde & Schwarz HL 025, Vertical
Measurement distance:	3 m converted to 3m
Mode:	TX; BT-BR; CH: 39; 2441 MHz; DUT-TX-Mode; DH5
Test Date:	2015-02-25
Note:	EUT vertical; upper bandedge

Index 112

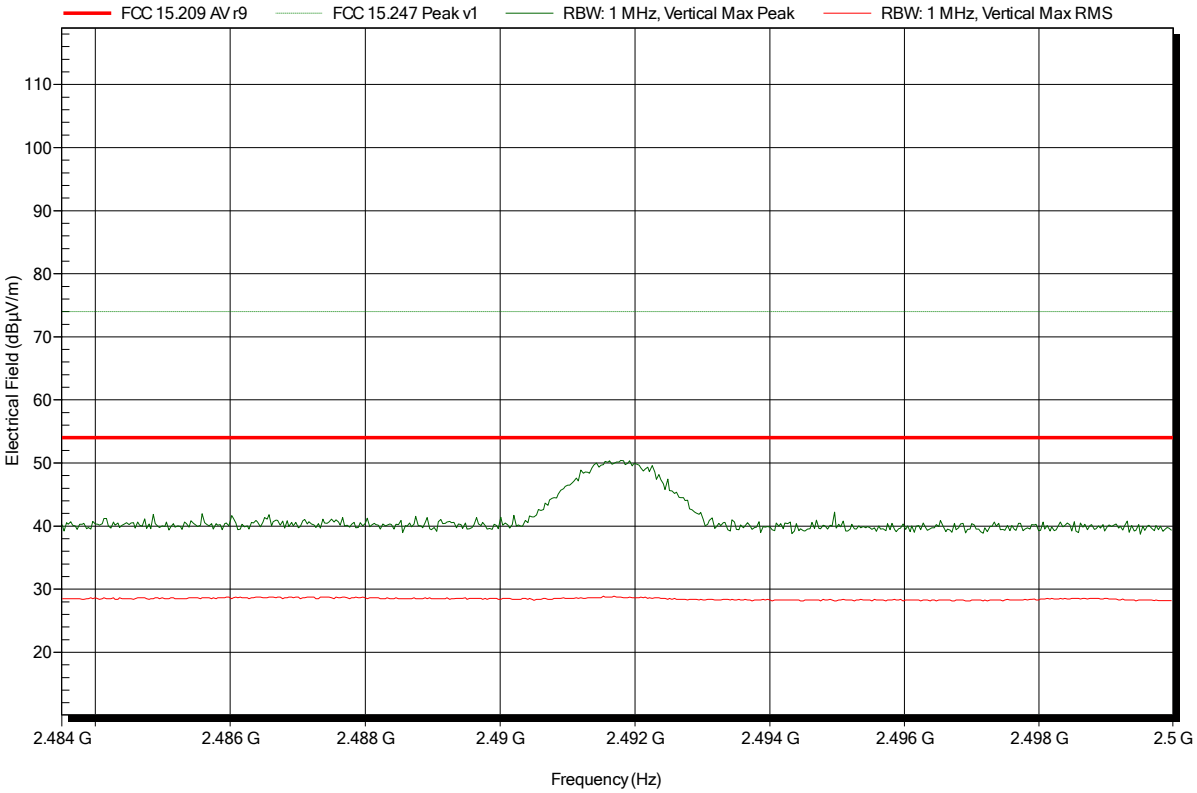

Spurious emissions according to FCC part 15 Subpart C § 15.247, IC RSS-210

Project number: G0M-1406-3919

Applicant:	Leica Geosystems AG
EUT Name:	Field Controller Win EC7
Model:	CS20
Test Site:	Eurofins Product Service GmbH
Operator:	Mr. Pudell
Test Conditions:	Tnom: 24°C, Vnom: 11.1 V DC
Antenna:	Rohde & Schwarz HL 025, Horizontal
Measurement distance:	3 m converted to 3m
Mode:	TX; BT-BR; CH: 39; 2441 MHz; DUT-TX-Mode; DH5
Test Date:	2015-02-26
Note:	EUT vertical; upper bandedge

Index 120

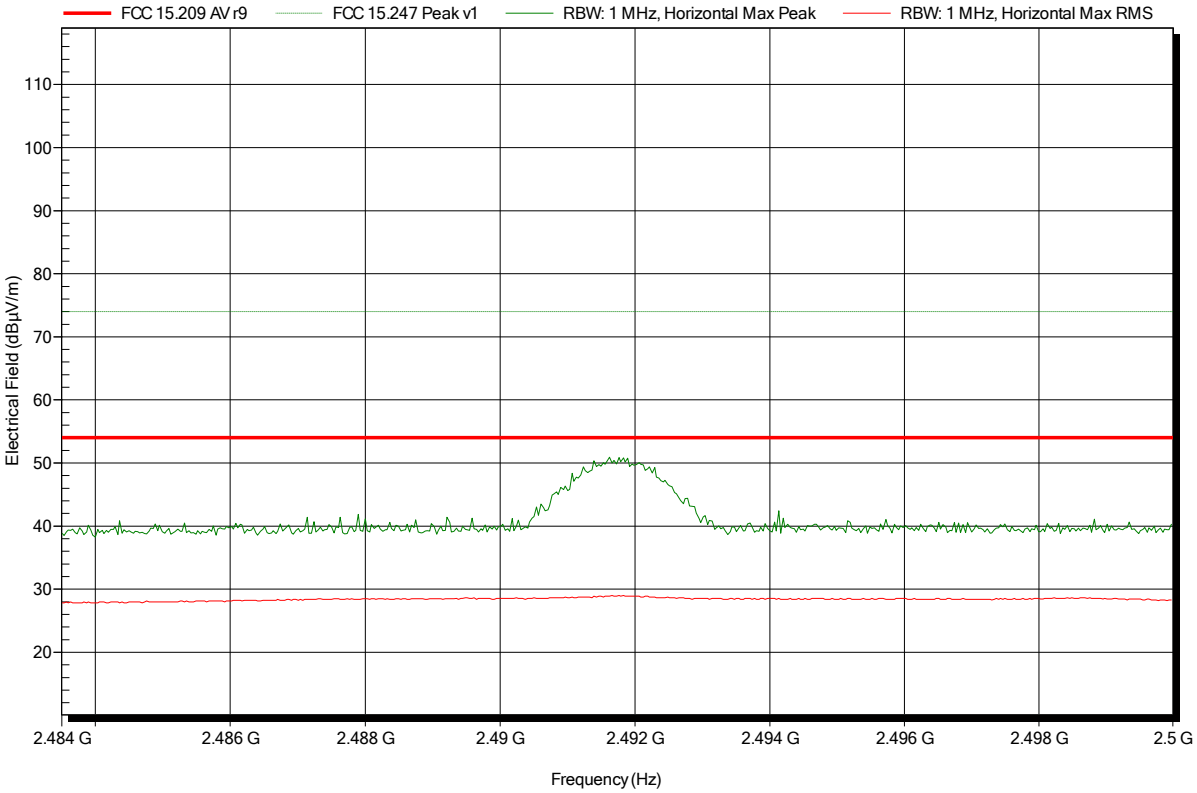

Spurious emissions according to FCC part 15 Subpart C § 15.247, IC RSS-210

Project number: G0M-1406-3919

Applicant:	Leica Geosystems AG
EUT Name:	Field Controller Win EC7
Model:	CS20
Test Site:	Eurofins Product Service GmbH
Operator:	Mr. Pudell
Test Conditions:	Tnom: 24°C, Vnom: 11.1 V DC
Antenna:	Rohde & Schwarz HL 025, Vertical
Measurement distance:	3 m converted to 3m
Mode:	TX; BT-BR; CH: 78; 2480 MHz; DUT-TX-Mode; DH5
Test Date:	2015-02-25
Note:	EUT vertical; upper bandedge

Index 114

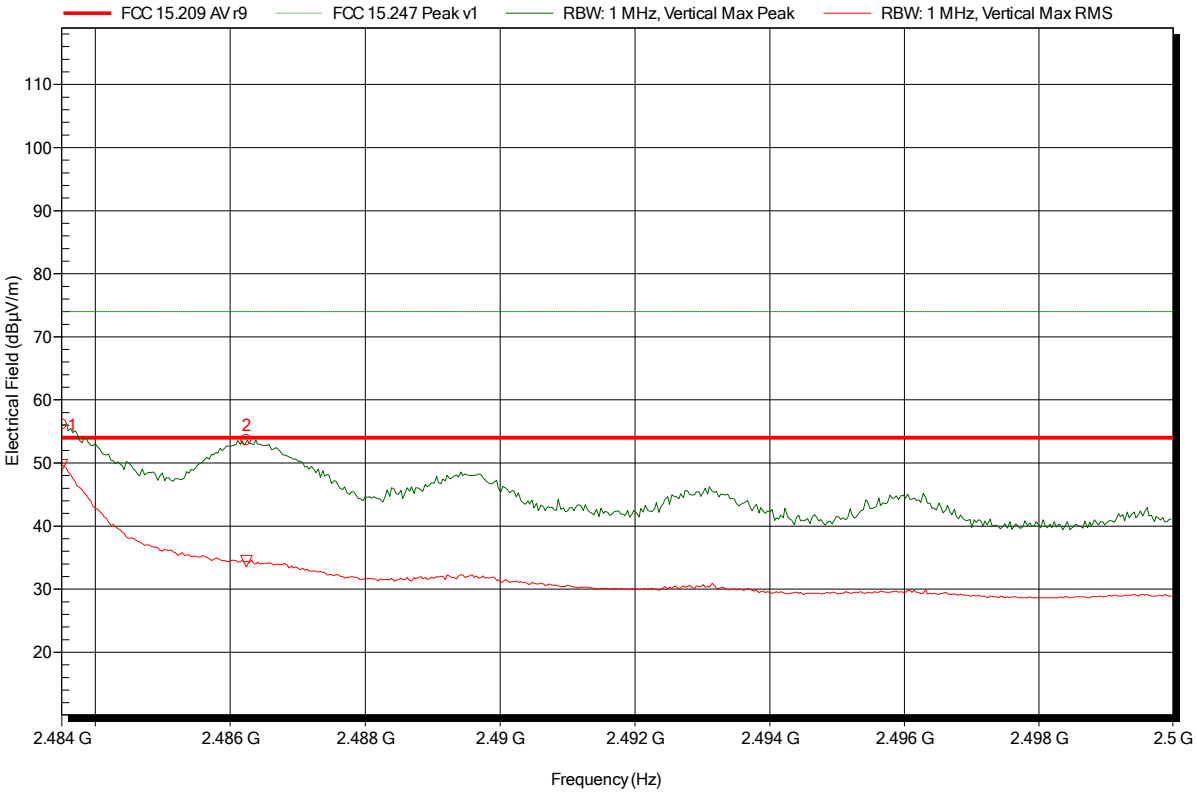

Frequency	Peak	Peak Limit	Peak Difference	Peak Status
2.4835 GHz	56.09 dBµV/m	74 dBµV/m	-17.91 dB	Pass
2.4862 GHz	53.63 dBµV/m	74 dBµV/m	-20.37 dB	Pass

Frequency	RMS	RMS Limit	RMS Difference	RMS Status
2.4835 GHz	49.64 dBµV/m	54 dBµV/m	-4.36 dB	Pass
2.4862 GHz	34.45 dBµV/m	54 dBµV/m	-19.55 dB	Pass

Spurious emissions according to FCC part 15 Subpart C § 15.247, IC RSS-210

Project number: G0M-1406-3919

Applicant:	Leica Geosystems AG
EUT Name:	Field Controller Win EC7
Model:	CS20
Test Site:	Eurofins Product Service GmbH
Operator:	Mr. Pudell
Test Conditions:	Tnom: 24°C, Vnom: 11.1 V DC
Antenna:	Rohde & Schwarz HL 025, Horizontal
Measurement distance:	3 m converted to 3m
Mode:	TX; BT-BR; CH: 78; 2480 MHz; DUT-TX-Mode; DH5
Test Date:	2015-02-26
Note:	EUT vertical; upper bandedge

Index 123

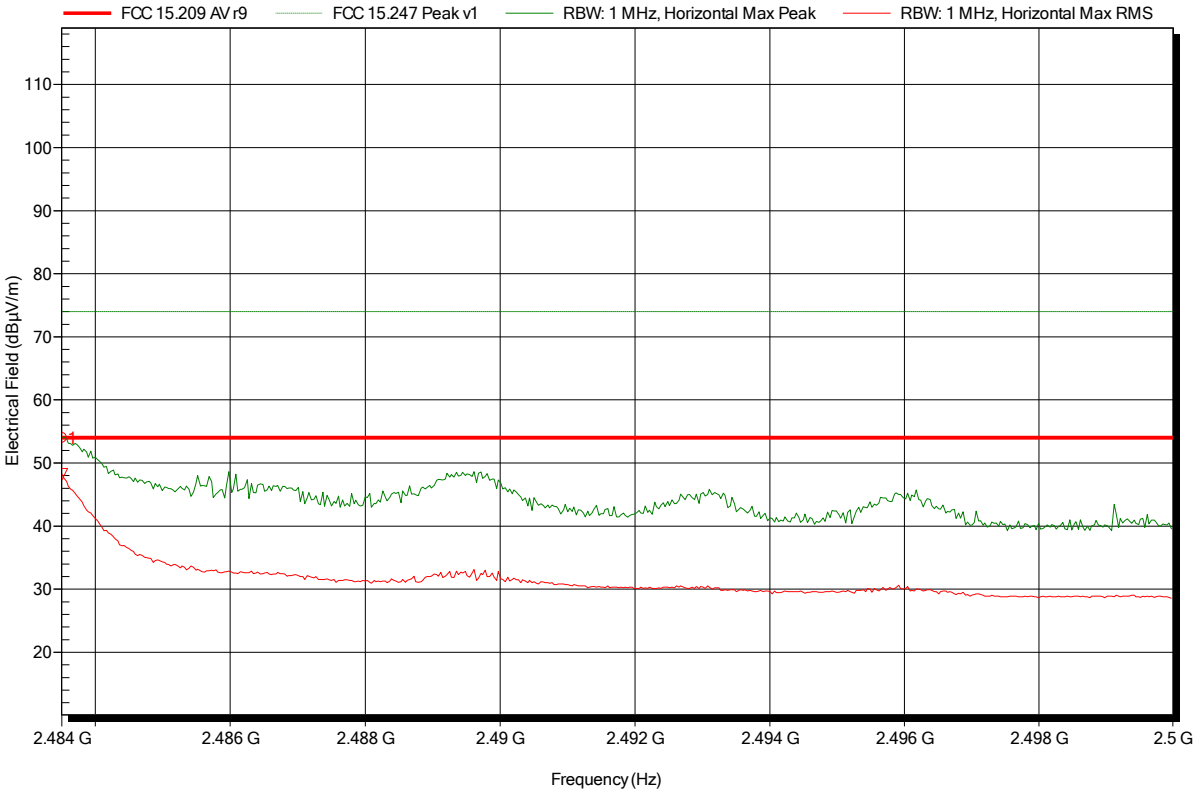

Frequency	Peak	Peak Limit	Peak Difference	Peak Status
2.4835 GHz	53.95 dBµV/m	74 dBµV/m	-20.05 dB	Pass

Frequency	RMS	RMS Limit	RMS Difference	RMS Status
2.4835 GHz	48.23 dBµV/m	54 dBµV/m	-5.77 dB	Pass

Spurious emissions according to FCC part 15 Subpart C § 15.247, IC RSS-210

Project number: G0M-1406-3919

Applicant:	Leica Geosystems AG
EUT Name:	Field Controller Win EC7
Model:	CS20
Test Site:	Eurofins Product Service GmbH
Operator:	Mr. Pudell
Test Conditions:	Tnom: 24°C, Vnom: 11.1 V DC
Antenna:	Rohde & Schwarz HL 025, Vertical
Measurement distance:	1 m converted to 3m
Mode:	TX; BT-BR; CH: 0; 2402 MHz; DUT-TX-Mode; DH5
Test Date:	2015-02-26
Note:	EUT vertical

Index 124

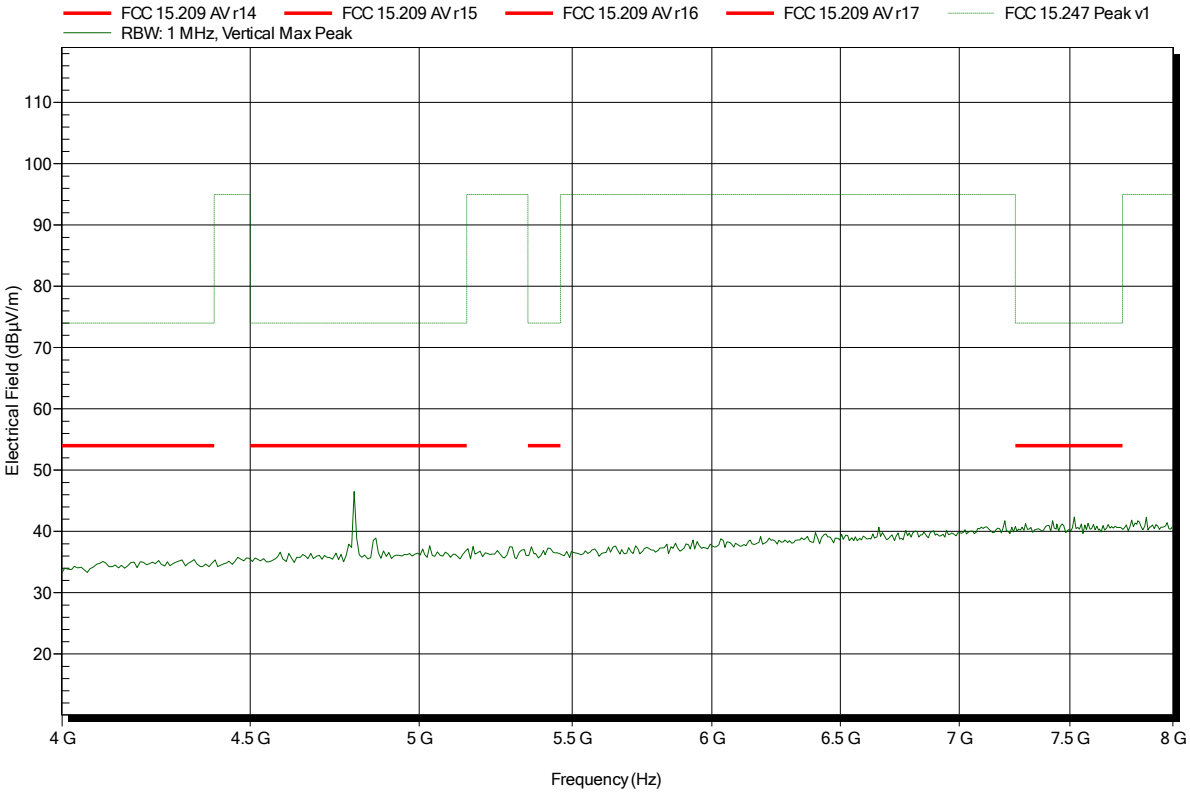

Spurious emissions according to FCC part 15 Subpart C § 15.247, IC RSS-210

Project number: G0M-1406-3919

Applicant:	Leica Geosystems AG
EUT Name:	Field Controller Win EC7
Model:	CS20
Test Site:	Eurofins Product Service GmbH
Operator:	Mr. Pudell
Test Conditions:	Tnom: 24°C, Vnom: 11.1 V DC
Antenna:	Rohde & Schwarz HL 025, Horizontal
Measurement distance:	1 m converted to 3m
Mode:	TX; BT-BR; CH: 0; 2402 MHz; DUT-TX-Mode; DH5
Test Date:	2015-02-26
Note:	EUT vertical

Index 129

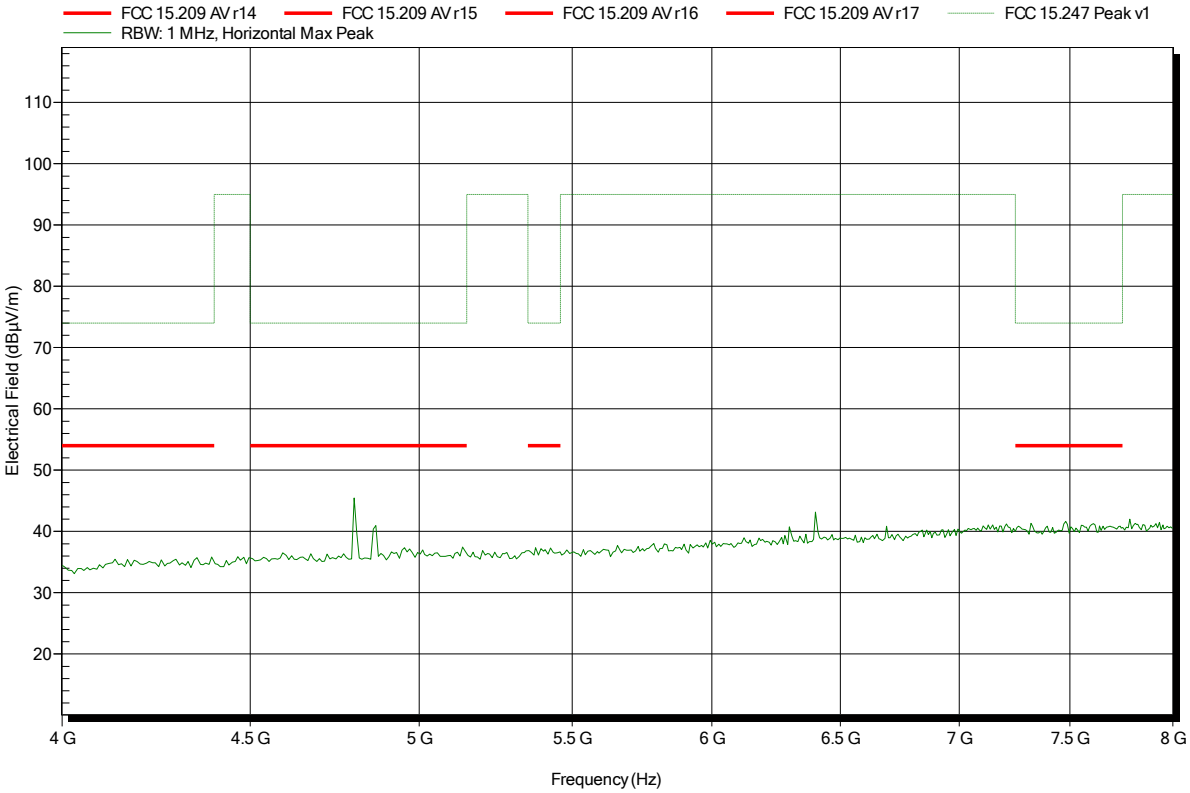

Spurious emissions according to FCC part 15 Subpart C § 15.247, IC RSS-210

Project number: G0M-1406-3919

Applicant:	Leica Geosystems AG
EUT Name:	Field Controller Win EC7
Model:	CS20
Test Site:	Eurofins Product Service GmbH
Operator:	Mr. Pudell
Test Conditions:	Tnom: 24°C, Vnom: 11.1 V DC
Antenna:	Rohde & Schwarz HL 025, Vertical
Measurement distance:	1 m converted to 3m
Mode:	TX; BT-BR; CH: 39; 2441 MHz; DUT-TX-Mode; DH5
Test Date:	2015-02-26
Note:	EUT vertical

Index 125

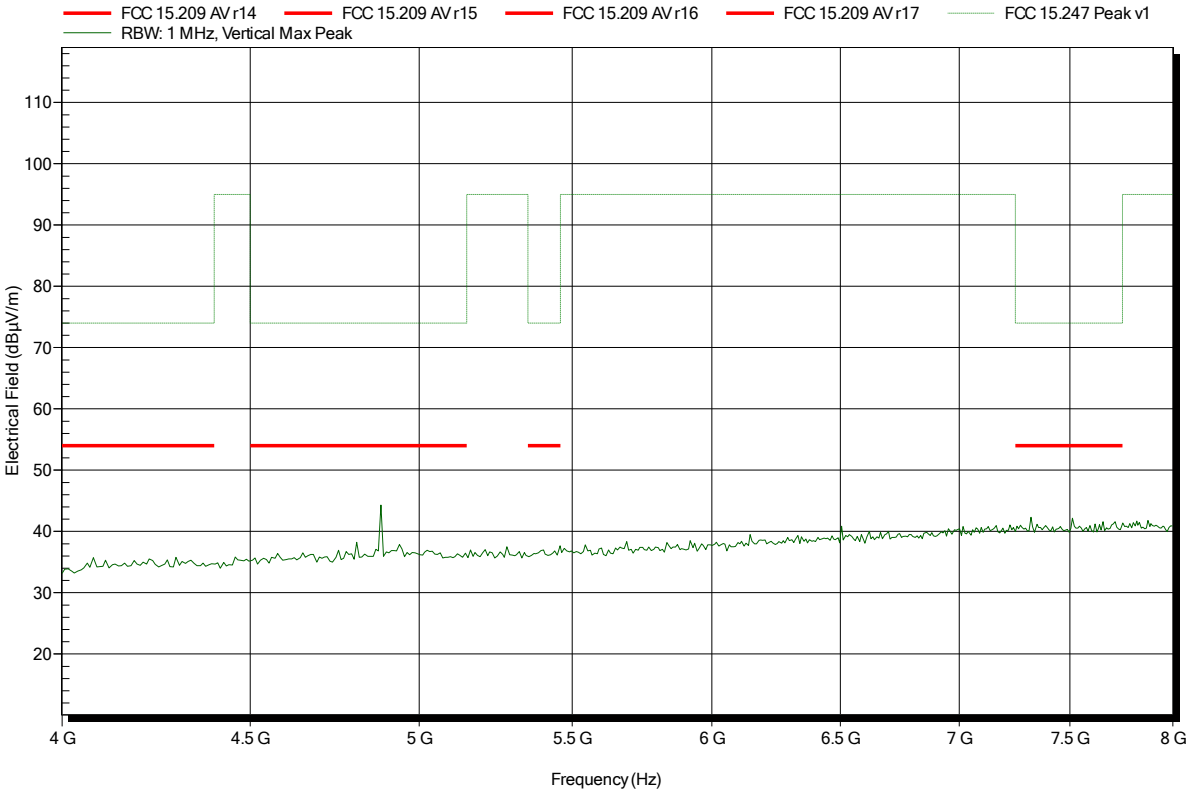

Spurious emissions according to FCC part 15 Subpart C § 15.247, IC RSS-210

Project number: G0M-1406-3919

Applicant:	Leica Geosystems AG
EUT Name:	Field Controller Win EC7
Model:	CS20
Test Site:	Eurofins Product Service GmbH
Operator:	Mr. Pudell
Test Conditions:	Tnom: 24°C, Vnom: 11.1 V DC
Antenna:	Rohde & Schwarz HL 025, Horizontal
Measurement distance:	1 m converted to 3m
Mode:	TX; BT-BR; CH: 39; 2441 MHz; DUT-TX-Mode; DH5
Test Date:	2015-02-26
Note:	EUT vertical

Index 128

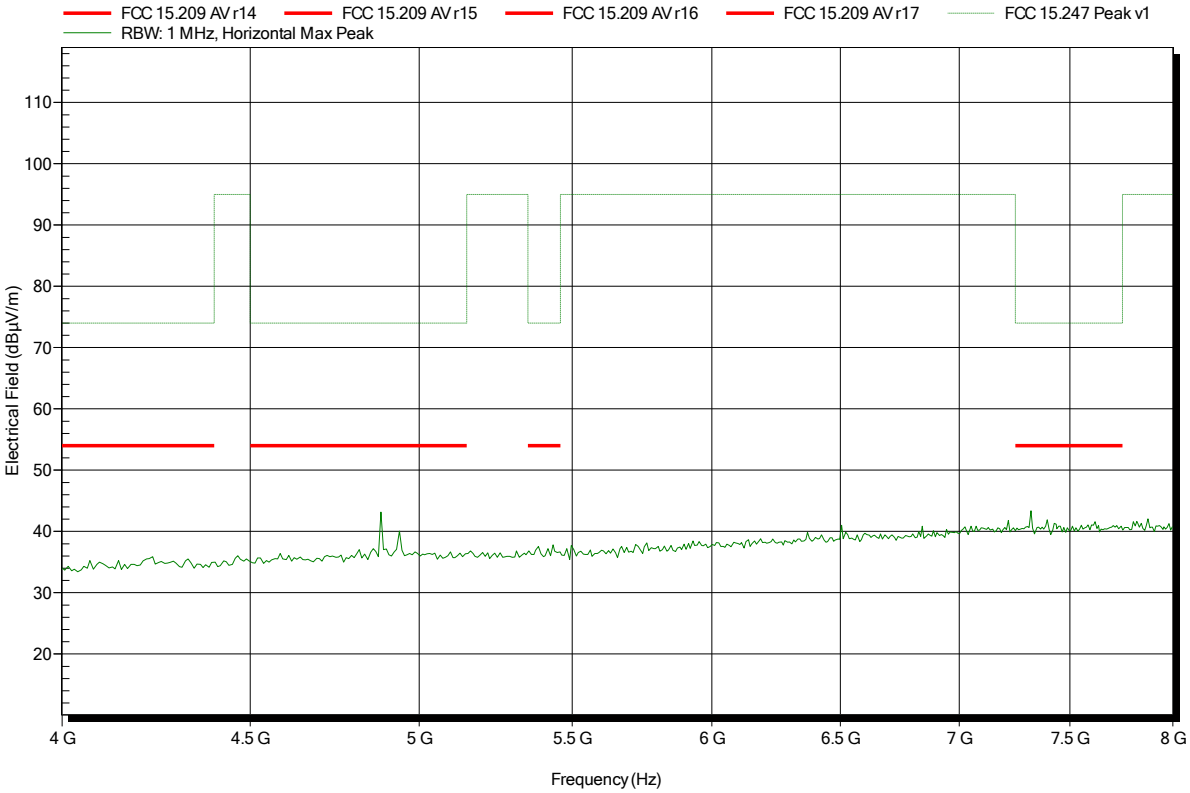

Spurious emissions according to FCC part 15 Subpart C § 15.247, IC RSS-210

Project number: G0M-1406-3919

Applicant:	Leica Geosystems AG
EUT Name:	Field Controller Win EC7
Model:	CS20
Test Site:	Eurofins Product Service GmbH
Operator:	Mr. Pudell
Test Conditions:	Tnom: 24°C, Vnom: 11.1 V DC
Antenna:	Rohde & Schwarz HL 025, Vertical
Measurement distance:	1 m converted to 3m
Mode:	TX; BT-BR; CH: 78; 2480 MHz; DUT-TX-Mode; DH5
Test Date:	2015-02-26
Note:	EUT vertical

Index 126

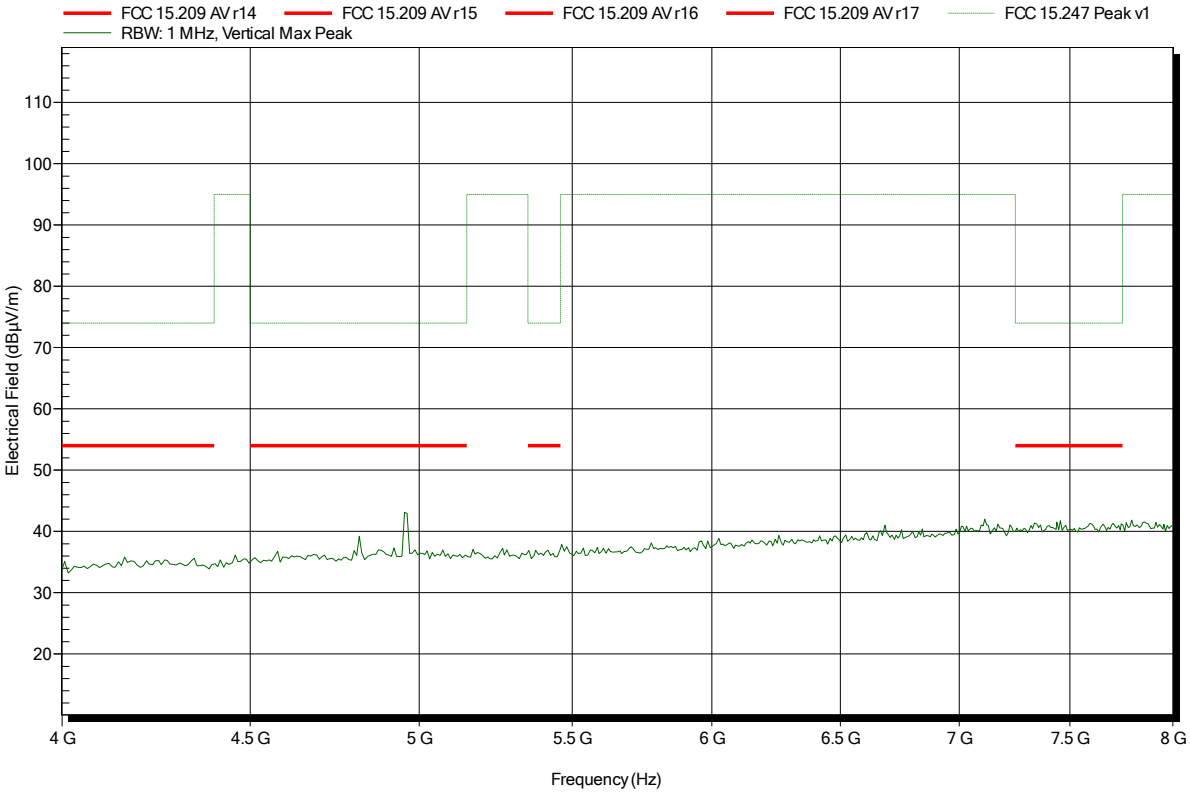

Spurious emissions according to FCC part 15 Subpart C § 15.247, IC RSS-210

Project number: G0M-1406-3919

Applicant:	Leica Geosystems AG
EUT Name:	Field Controller Win EC7
Model:	CS20
Test Site:	Eurofins Product Service GmbH
Operator:	Mr. Pudell
Test Conditions:	Tnom: 24°C, Vnom: 11.1 V DC
Antenna:	Rohde & Schwarz HL 025, Horizontal
Measurement distance:	1 m converted to 3m
Mode:	TX; BT-BR; CH: 78; 2480 MHz; DUT-TX-Mode; DH5
Test Date:	2015-02-26
Note:	EUT vertical

Index 127

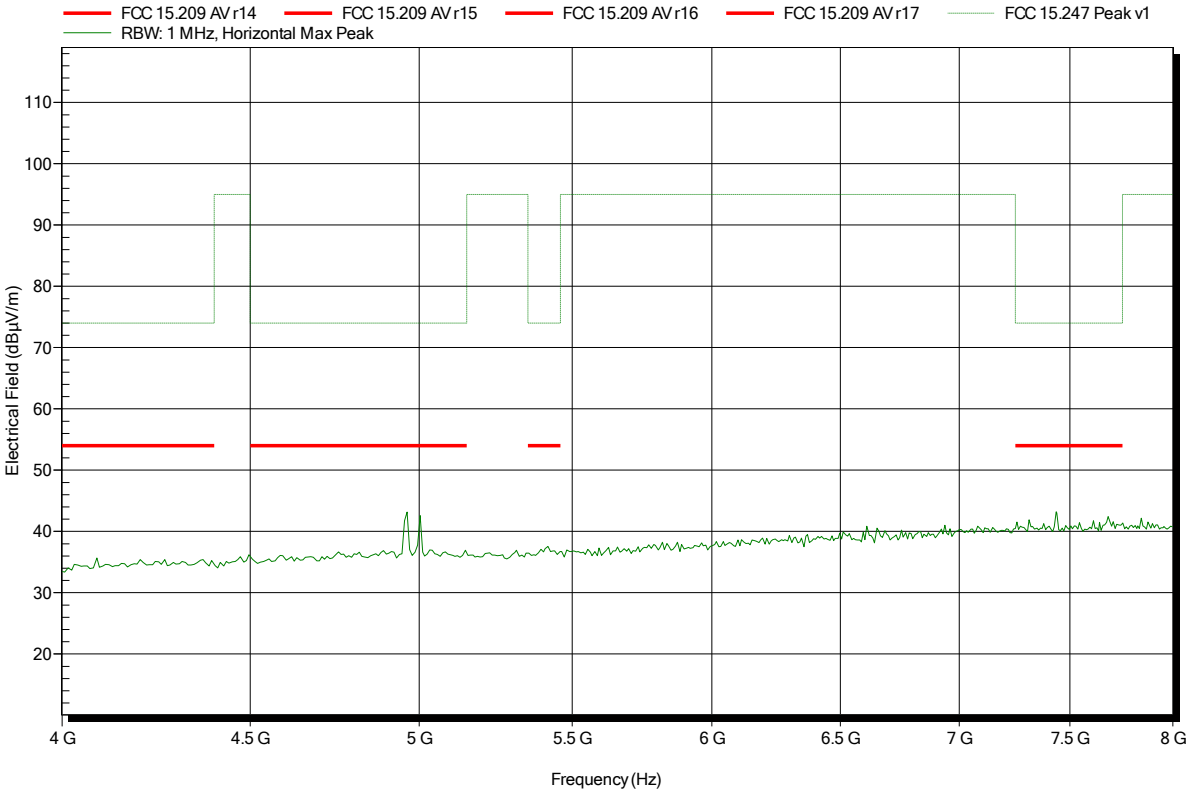

Spurious emissions according to FCC part 15 Subpart C § 15.247, IC RSS-210

Project number: G0M-1406-3919

Applicant:	Leica Geosystems AG
EUT Name:	Field Controller Win EC7
Model:	CS20
Test Site:	Eurofins Product Service GmbH
Operator:	Mr. Pudell
Test Conditions:	Tnom: 24°C, Vnom: 11.1 V DC
Antenna:	Rohde & Schwarz HL 025, Vertical
Measurement distance:	1 m converted to 3m
Mode:	TX; BT-BR; CH: 0; 2402 MHz; DUT-TX-Mode; DH5
Test Date:	2015-02-26
Note:	EUT vertical

Index 130

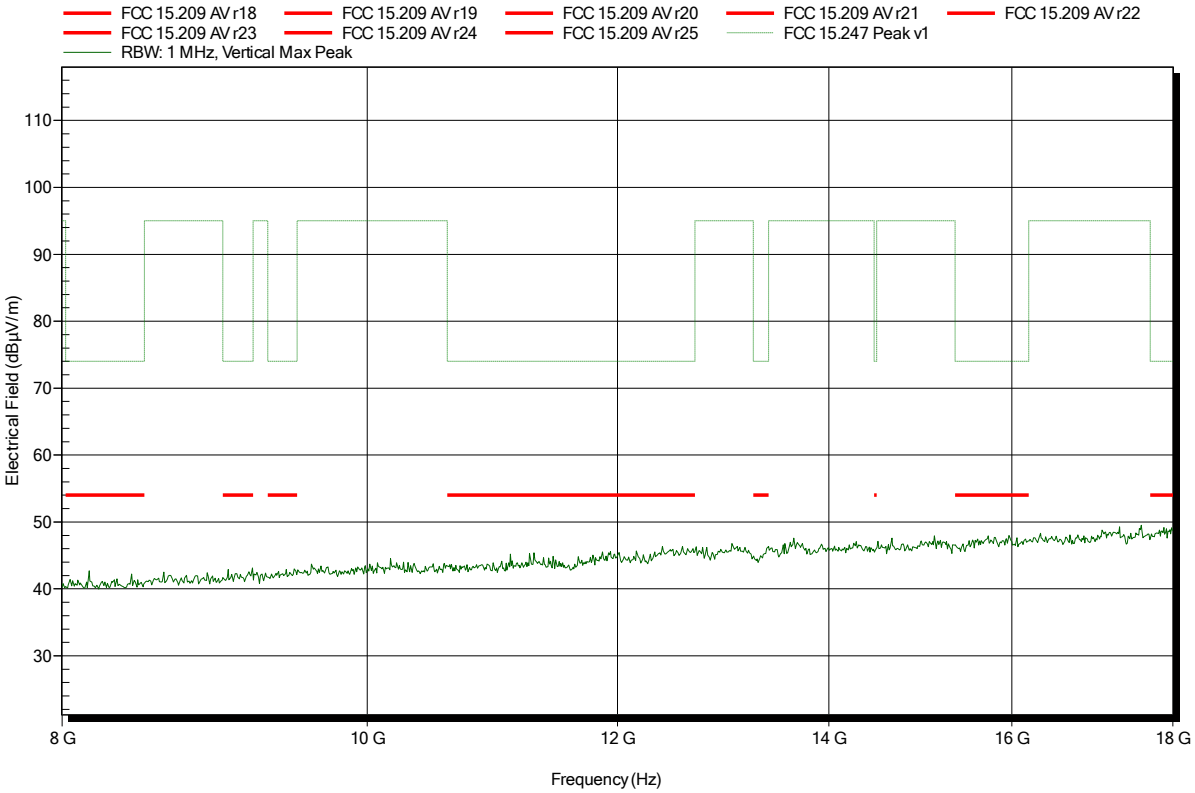

Spurious emissions according to FCC part 15 Subpart C § 15.247, IC RSS-210

Project number: G0M-1406-3919

Applicant:	Leica Geosystems AG
EUT Name:	Field Controller Win EC7
Model:	CS20
Test Site:	Eurofins Product Service GmbH
Operator:	Mr. Pudell
Test Conditions:	Tnom: 24°C, Vnom: 11.1 V DC
Antenna:	Rohde & Schwarz HL 025, Horizontal
Measurement distance:	1 m converted to 3m
Mode:	TX; BT-BR; CH: 0; 2402 MHz; DUT-TX-Mode; DH5
Test Date:	2015-02-26
Note:	EUT vertical

Index 136

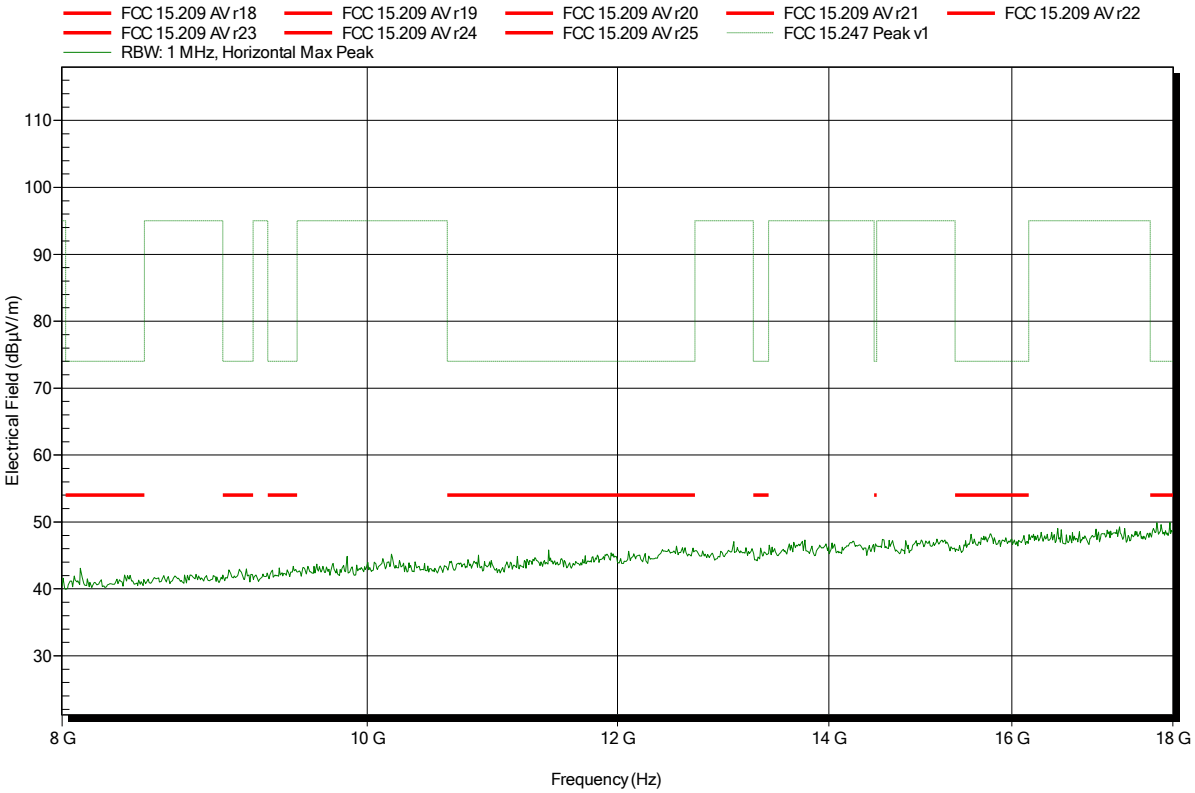

Spurious emissions according to FCC part 15 Subpart C § 15.247, IC RSS-210

Project number: G0M-1406-3919

Applicant:	Leica Geosystems AG
EUT Name:	Field Controller Win EC7
Model:	CS20
Test Site:	Eurofins Product Service GmbH
Operator:	Mr. Pudell
Test Conditions:	Tnom: 24°C, Vnom: 11.1 V DC
Antenna:	Rohde & Schwarz HL 025, Vertical
Measurement distance:	1 m converted to 3m
Mode:	TX; BT-BR; CH: 39; 2441 MHz; DUT-TX-Mode; DH5
Test Date:	2015-02-26
Note:	EUT vertical

Index 132

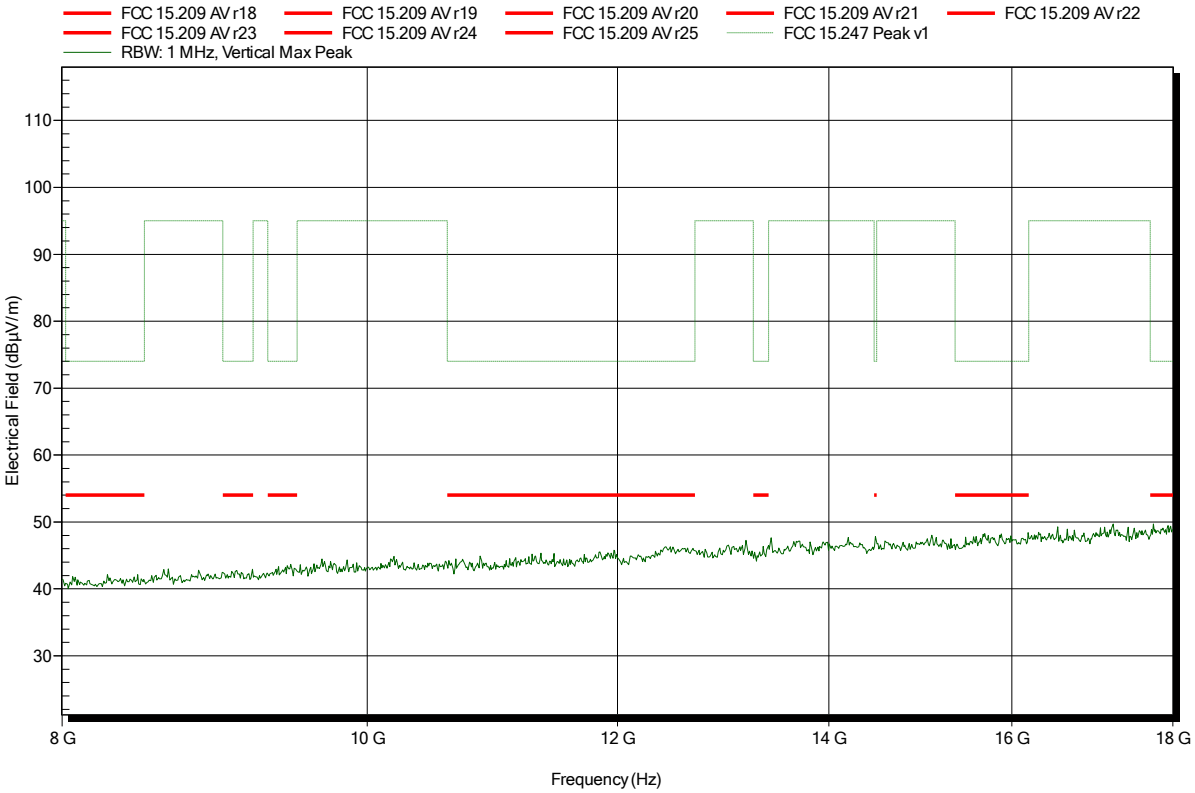

Spurious emissions according to FCC part 15 Subpart C § 15.247, IC RSS-210

Project number: G0M-1406-3919

Applicant:	Leica Geosystems AG
EUT Name:	Field Controller Win EC7
Model:	CS20
Test Site:	Eurofins Product Service GmbH
Operator:	Mr. Pudell
Test Conditions:	Tnom: 24°C, Vnom: 11.1 V DC
Antenna:	Rohde & Schwarz HL 025, Horizontal
Measurement distance:	1 m converted to 3m
Mode:	TX; BT-BR; CH: 39; 2441 MHz; DUT-TX-Mode; DH5
Test Date:	2015-02-26
Note:	EUT vertical

Index 138

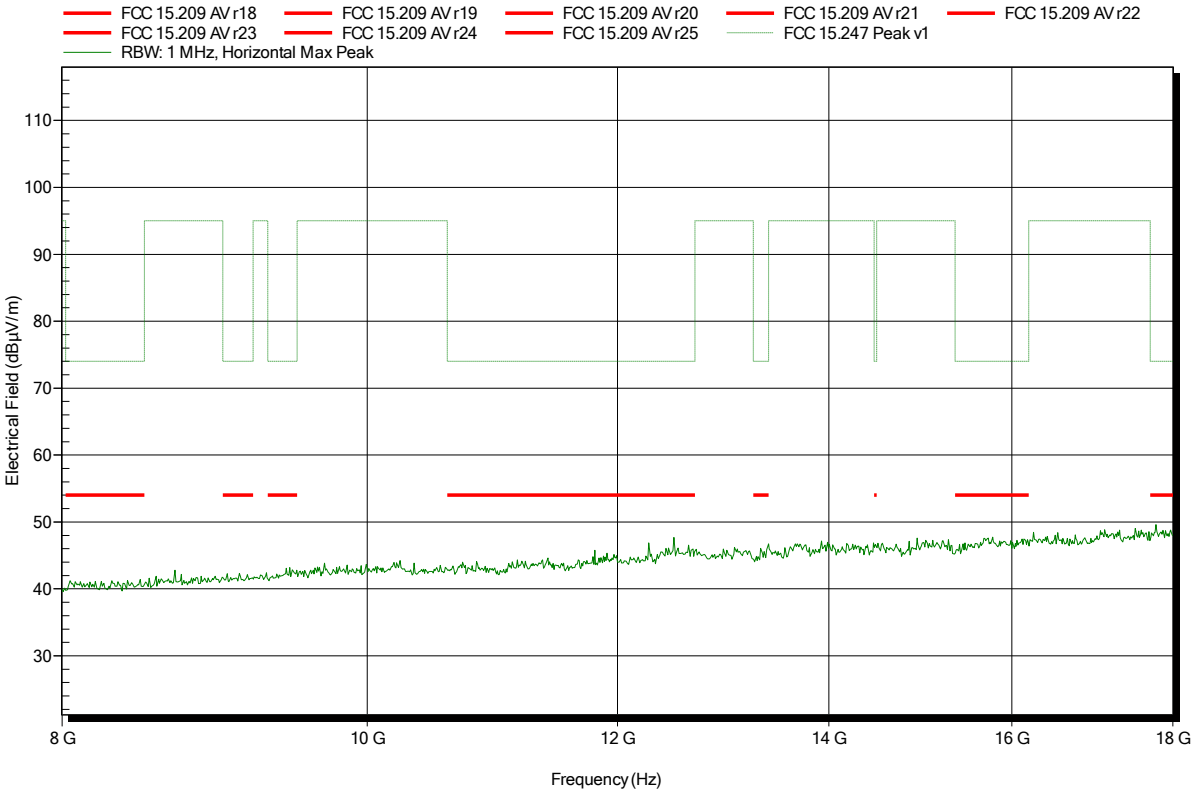

Spurious emissions according to FCC part 15 Subpart C § 15.247, IC RSS-210

Project number: G0M-1406-3919

Applicant:	Leica Geosystems AG
EUT Name:	Field Controller Win EC7
Model:	CS20
Test Site:	Eurofins Product Service GmbH
Operator:	Mr. Pudell
Test Conditions:	Tnom: 24°C, Vnom: 11.1 V DC
Antenna:	Rohde & Schwarz HL 025, Vertical
Measurement distance:	1 m converted to 3m
Mode:	TX; BT-BR; CH: 78; 2480 MHz; DUT-TX-Mode; DH5
Test Date:	2015-02-26
Note:	EUT vertical

Index 134

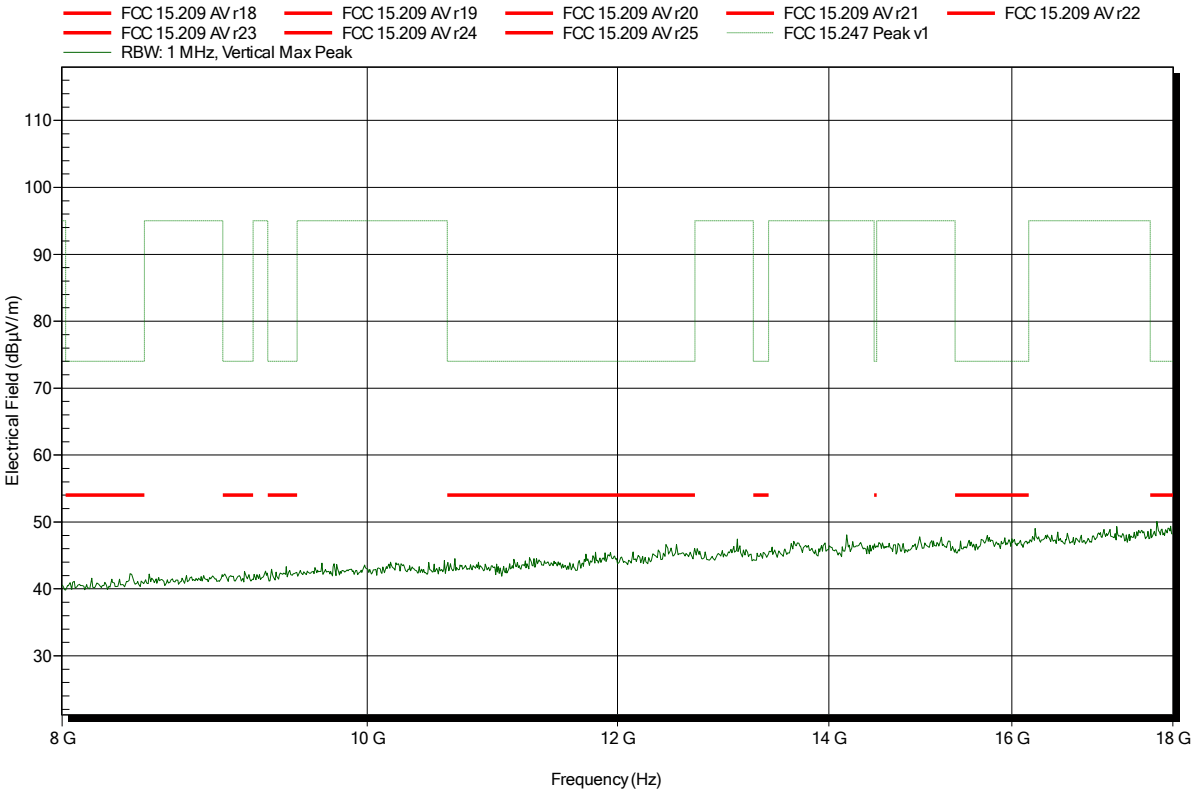

Spurious emissions according to FCC part 15 Subpart C § 15.247, IC RSS-210

Project number: G0M-1406-3919

Applicant:	Leica Geosystems AG
EUT Name:	Field Controller Win EC7
Model:	CS20
Test Site:	Eurofins Product Service GmbH
Operator:	Mr. Pudell
Test Conditions:	Tnom: 24°C, Vnom: 11.1 V DC
Antenna:	Rohde & Schwarz HL 025, Horizontal
Measurement distance:	1 m converted to 3m
Mode:	TX; BT-BR; CH: 78; 2480 MHz; DUT-TX-Mode; DH5
Test Date:	2015-02-26
Note:	EUT vertical

Index 140

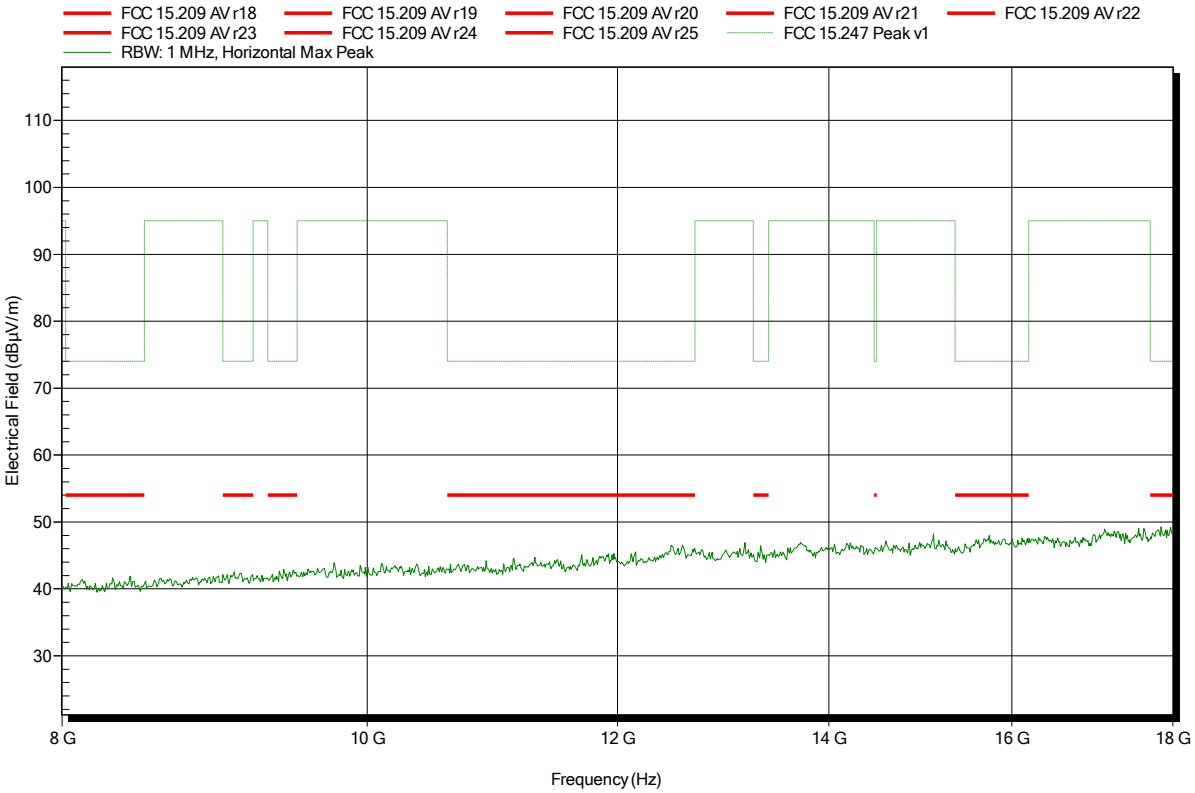

Spurious emissions according to FCC part 15 Subpart C § 15.247, IC RSS-210

Project number: G0M-1406-3919

Applicant:	Leica Geosystems AG
EUT Name:	Field Controller Win EC7
Model:	CS20
Test Site:	Eurofins Product Service GmbH
Operator:	Mr. Pudell
Test Conditions:	Tnom: 24°C, Vnom: 11.1 V DC
Antenna:	Rohde & Schwarz HL 025, Vertical
Measurement distance:	1 m converted to 3m
Mode:	TX; BT-BR; CH: 0; 2402 MHz; DUT-TX-Mode; DH5
Test Date:	2015-02-26
Note:	EUT vertical

Index 131

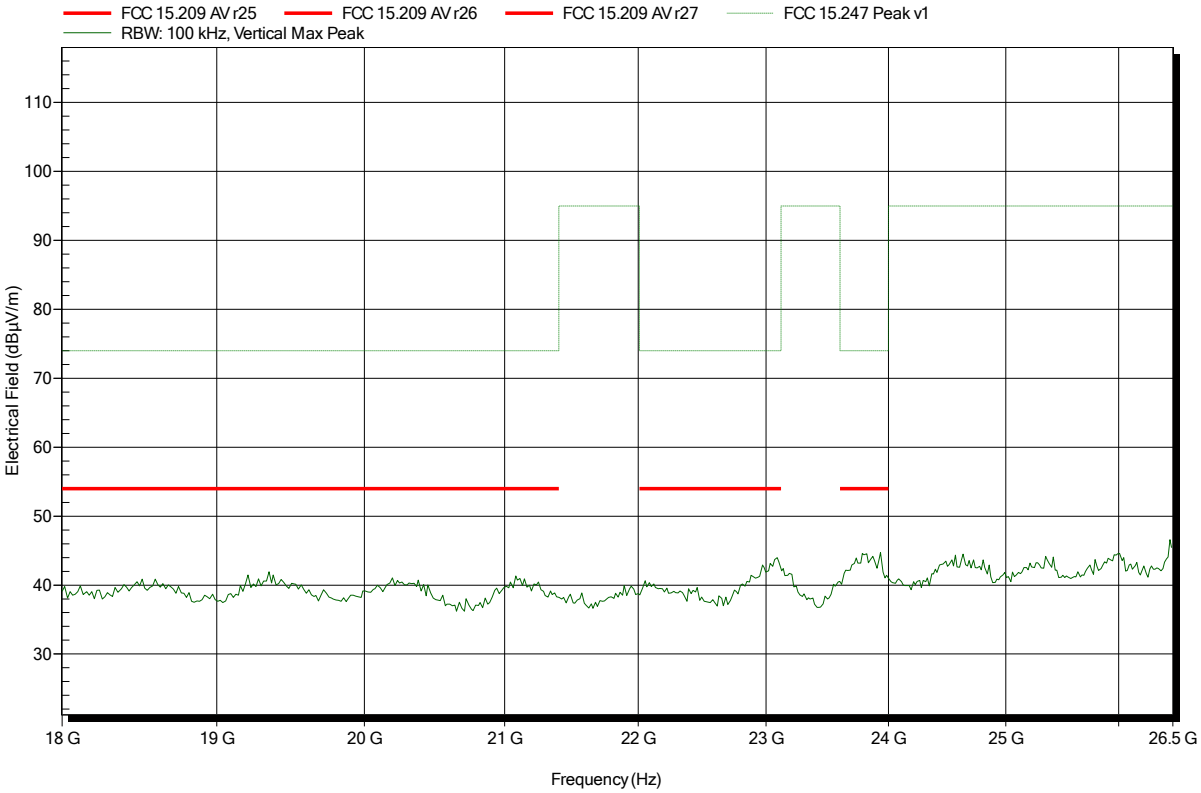

Spurious emissions according to FCC part 15 Subpart C § 15.247, IC RSS-210

Project number: G0M-1406-3919

Applicant:	Leica Geosystems AG
EUT Name:	Field Controller Win EC7
Model:	CS20
Test Site:	Eurofins Product Service GmbH
Operator:	Mr. Pudell
Test Conditions:	Tnom: 24°C, Vnom: 11.1 V DC
Antenna:	Rohde & Schwarz HL 025, Horizontal
Measurement distance:	1 m converted to 3m
Mode:	TX; BT-BR; CH: 0; 2402 MHz; DUT-TX-Mode; DH5
Test Date:	2015-02-26
Note:	EUT vertical

Index 137

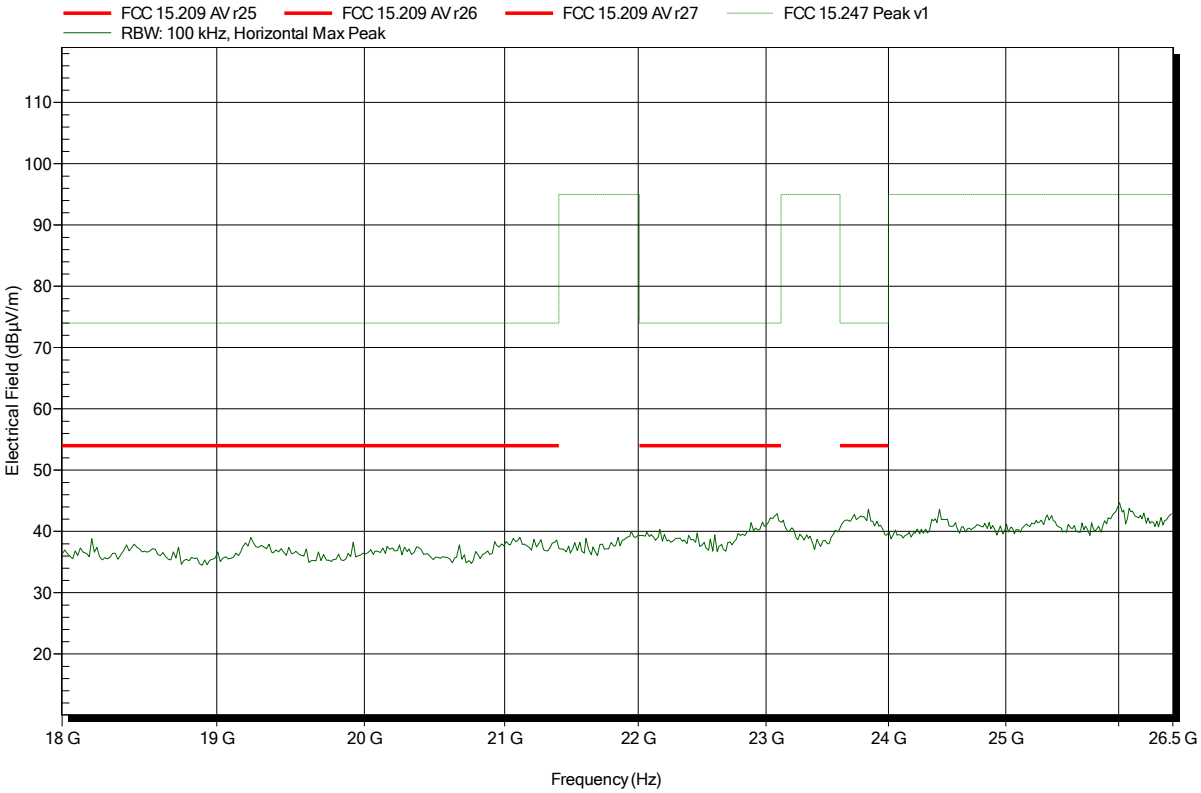

Spurious emissions according to FCC part 15 Subpart C § 15.247, IC RSS-210

Project number: G0M-1406-3919

Applicant:	Leica Geosystems AG
EUT Name:	Field Controller Win EC7
Model:	CS20
Test Site:	Eurofins Product Service GmbH
Operator:	Mr. Pudell
Test Conditions:	Tnom: 24°C, Vnom: 11.1 V DC
Antenna:	Rohde & Schwarz HL 025, Vertical
Measurement distance:	1 m converted to 3m
Mode:	TX; BT-BR; CH: 39; 2441 MHz; DUT-TX-Mode; DH5
Test Date:	2015-02-26
Note:	EUT vertical

Index 133

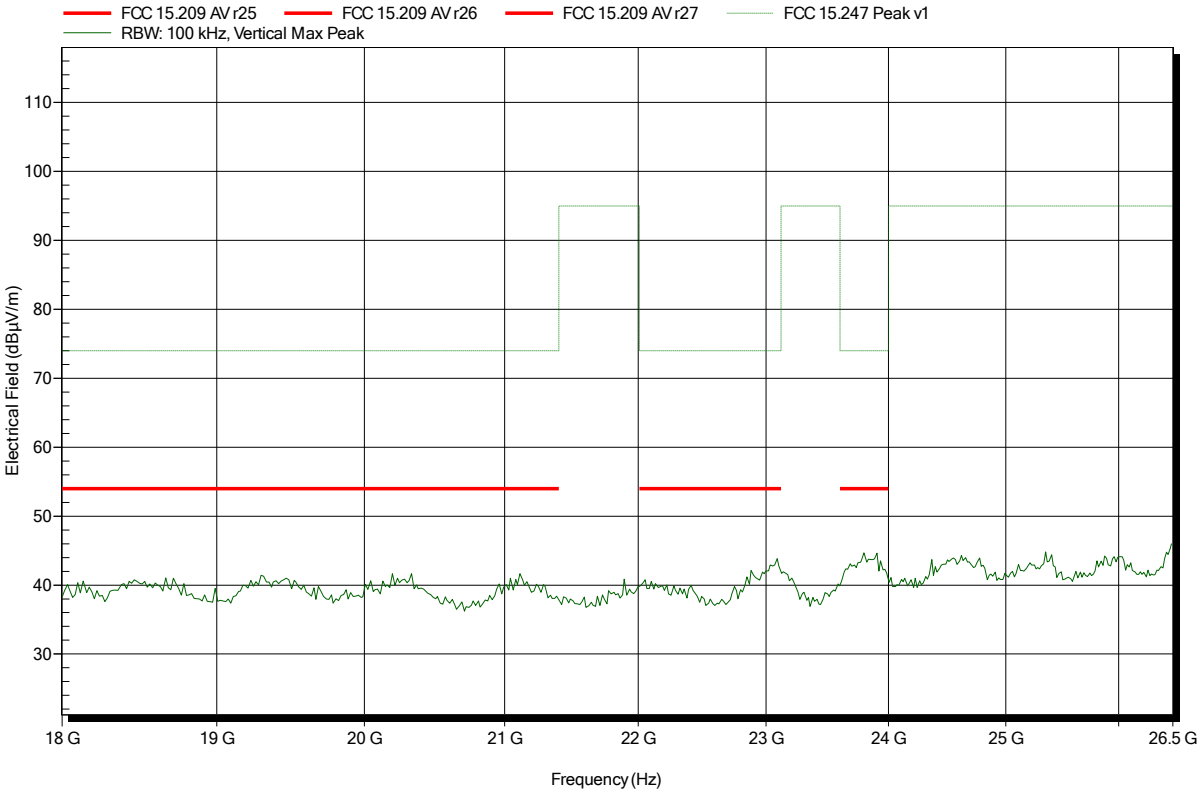

Spurious emissions according to FCC part 15 Subpart C § 15.247, IC RSS-210

Project number: G0M-1406-3919

Applicant:	Leica Geosystems AG
EUT Name:	Field Controller Win EC7
Model:	CS20
Test Site:	Eurofins Product Service GmbH
Operator:	Mr. Pudell
Test Conditions:	Tnom: 24°C, Vnom: 11.1 V DC
Antenna:	Rohde & Schwarz HL 025, Horizontal
Measurement distance:	1 m converted to 3m
Mode:	TX; BT-BR; CH: 39; 2441 MHz; DUT-TX-Mode; DH5
Test Date:	2015-02-26
Note:	EUT vertical

Index 139

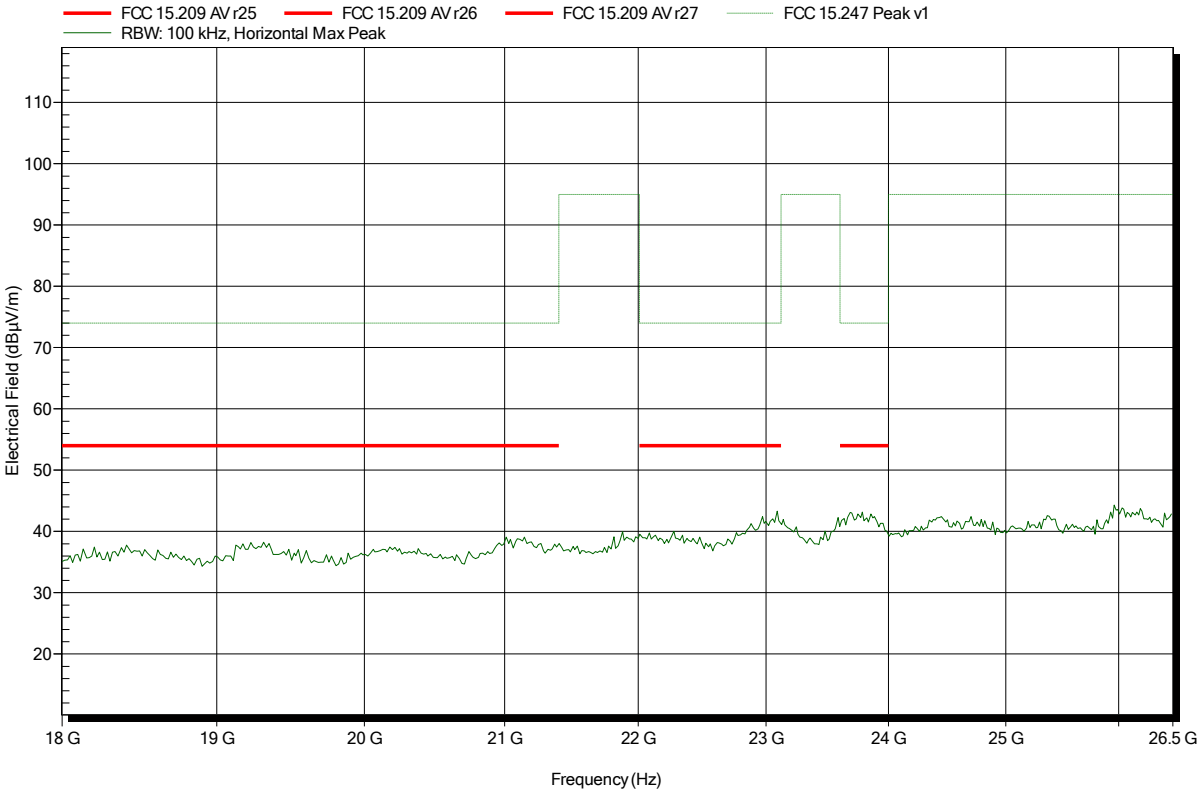

Spurious emissions according to FCC part 15 Subpart C § 15.247, IC RSS-210

Project number: G0M-1406-3919

Applicant:	Leica Geosystems AG
EUT Name:	Field Controller Win EC7
Model:	CS20
Test Site:	Eurofins Product Service GmbH
Operator:	Mr. Pudell
Test Conditions:	Tnom: 24°C, Vnom: 11.1 V DC
Antenna:	Rohde & Schwarz HL 025, Vertical
Measurement distance:	1 m converted to 3m
Mode:	TX; BT-BR; CH: 78; 2480 MHz; DUT-TX-Mode; DH5
Test Date:	2015-02-26
Note:	EUT vertical

Index 135

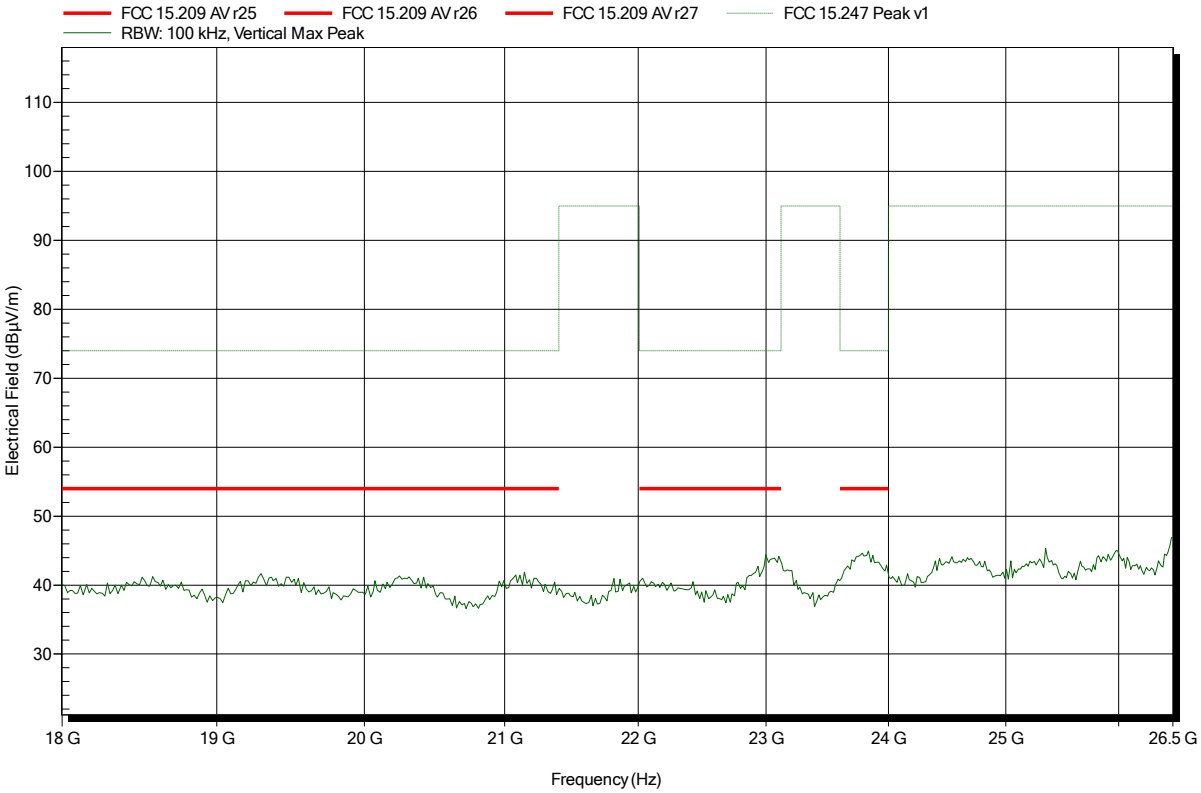

Spurious emissions according to FCC part 15 Subpart C § 15.247, IC RSS-210

Project number: G0M-1406-3919

Applicant:	Leica Geosystems AG
EUT Name:	Field Controller Win EC7
Model:	CS20
Test Site:	Eurofins Product Service GmbH
Operator:	Mr. Pudell
Test Conditions:	Tnom: 24°C, Vnom: 11.1 V DC
Antenna:	Rohde & Schwarz HL 025, Horizontal
Measurement distance:	1 m converted to 3m
Mode:	TX; BT-BR; CH: 78; 2480 MHz; DUT-TX-Mode; DH5
Test Date:	2015-02-26
Note:	EUT vertical

Index 141

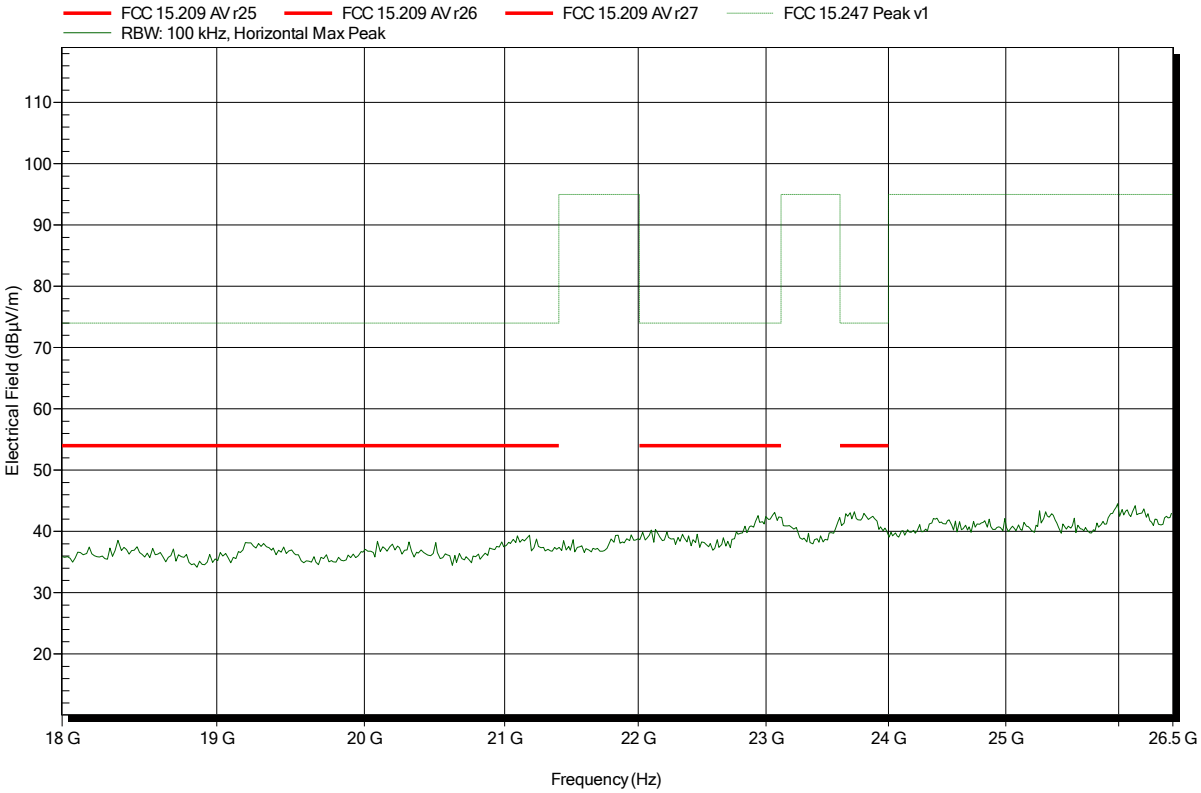

Spurious emissions according to FCC part 15 Subpart C § 15.247, IC RSS-210

Project number: G0M-1406-3919

Applicant:	Leica Geosystems AG
EUT Name:	Field Controller Win EC7
Model:	CS20
Test Site:	Eurofins Product Service GmbH
Operator:	Mr. Pudell
Test Conditions:	Tnom: 24°C, Vnom: 11.1 V DC
Antenna:	Rohde & Schwarz HL 025, Vertical
Measurement distance:	3 m
Mode:	TX; BT-EDR; CH: 0; 2402 MHz; DUT-TX-Mode; 3-DH5
Test Date:	2015-02-25
Note:	EUT vertical

Index 109

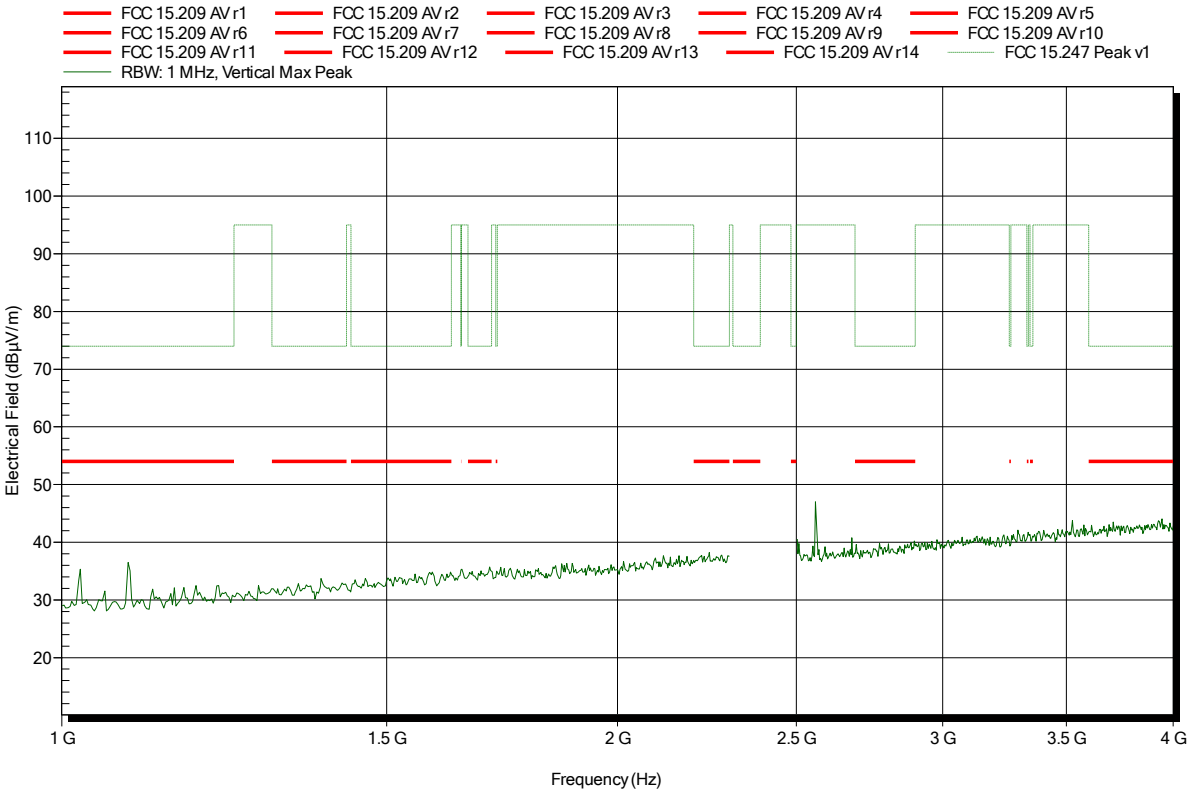

Spurious emissions according to FCC part 15 Subpart C § 15.247, IC RSS-210

Project number: G0M-1406-3919

Applicant:	Leica Geosystems AG
EUT Name:	Field Controller Win EC7
Model:	CS20
Test Site:	Eurofins Product Service GmbH
Operator:	Mr. Pudell
Test Conditions:	Tnom: 24°C, Vnom: 11.1 V DC
Antenna:	Rohde & Schwarz HL 025, Horizontal
Measurement distance:	3 m
Mode:	TX; BT-EDR; CH: 0; 2402 MHz; DUT-TX-Mode; 3-DH5
Test Date:	2015-02-26
Note:	EUT vertical

Index 118

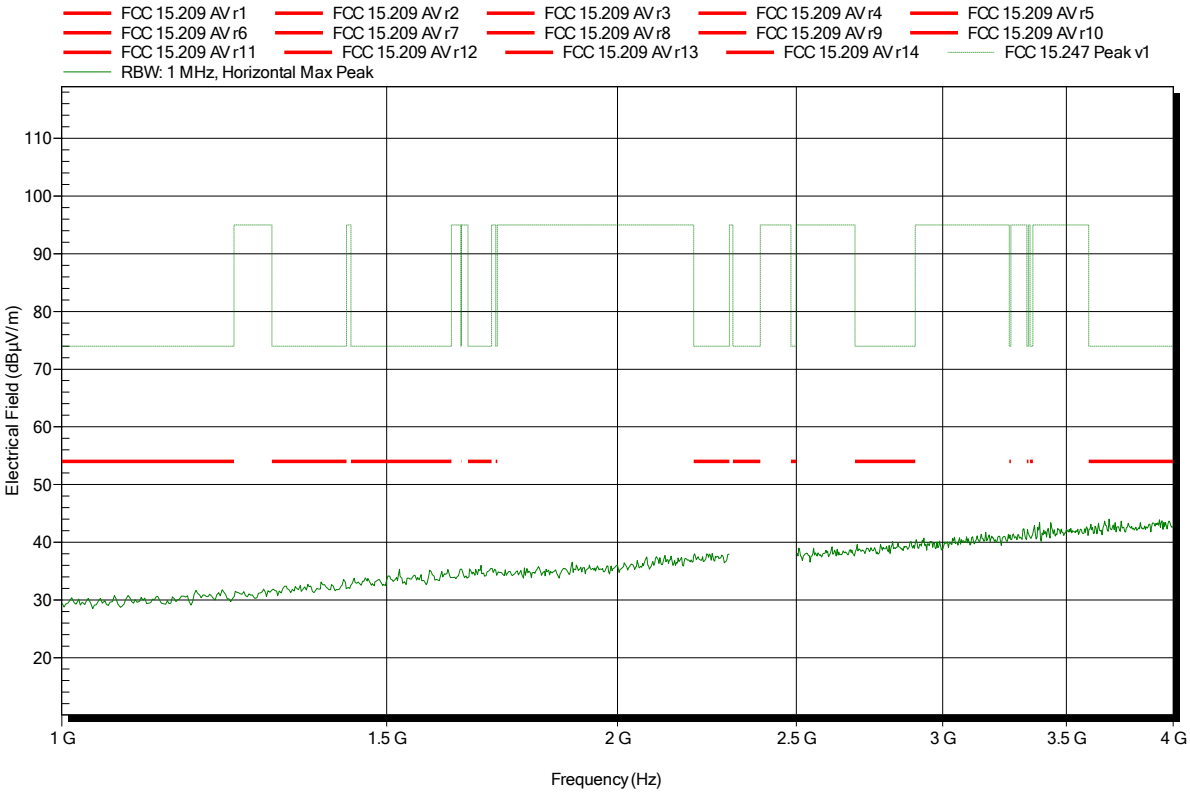

Spurious emissions according to FCC part 15 Subpart C § 15.247, IC RSS-210

Project number: G0M-1406-3919

Applicant:	Leica Geosystems AG
EUT Name:	Field Controller Win EC7
Model:	CS20
Test Site:	Eurofins Product Service GmbH
Operator:	Mr. Pudell
Test Conditions:	Tnom: 24°C, Vnom: 11.1 V DC
Antenna:	Rohde & Schwarz HL 025, Vertical
Measurement distance:	3 m
Mode:	TX; BT-EDR; CH: 39; 2441 MHz; DUT-TX-Mode; 3-DH5
Test Date:	2015-02-25
Note:	EUT vertical

Index 110

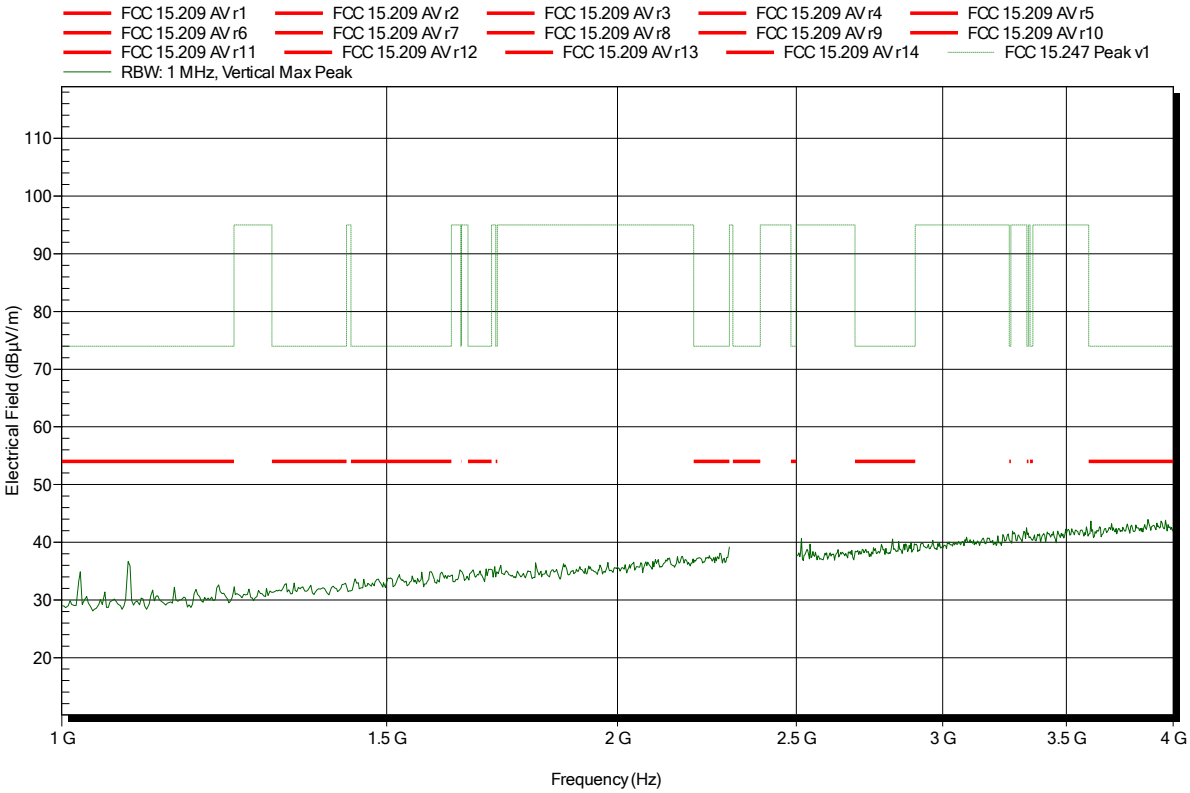

Spurious emissions according to FCC part 15 Subpart C § 15.247, IC RSS-210

Project number: G0M-1406-3919

Applicant:	Leica Geosystems AG
EUT Name:	Field Controller Win EC7
Model:	CS20
Test Site:	Eurofins Product Service GmbH
Operator:	Mr. Pudell
Test Conditions:	Tnom: 24°C, Vnom: 11.1 V DC
Antenna:	Rohde & Schwarz HL 025, Horizontal
Measurement distance:	3 m
Mode:	TX; BT-EDR; CH: 39; 2441 MHz; DUT-TX-Mode; 3-DH5
Test Date:	2015-02-26
Note:	EUT vertical

Index 121

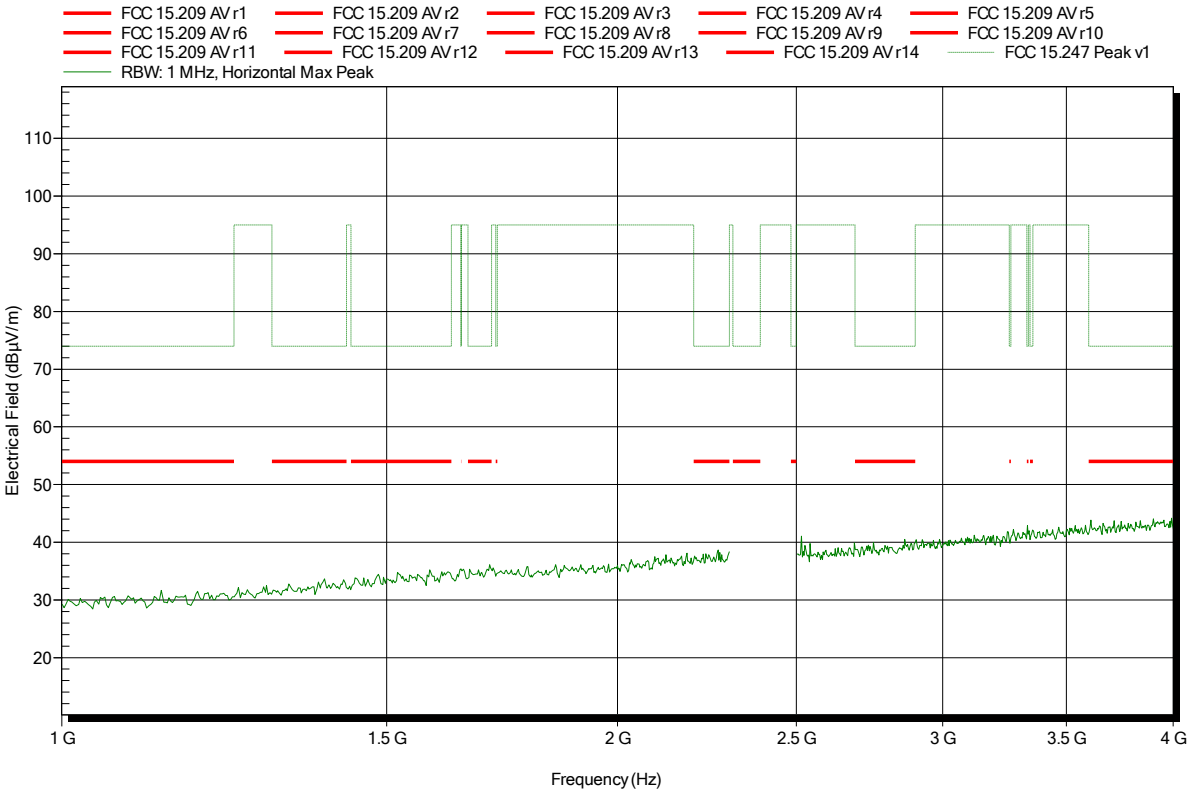

Spurious emissions according to FCC part 15 Subpart C § 15.247, IC RSS-210

Project number: G0M-1406-3919

Applicant:	Leica Geosystems AG
EUT Name:	Field Controller Win EC7
Model:	CS20
Test Site:	Eurofins Product Service GmbH
Operator:	Mr. Pudell
Test Conditions:	Tnom: 24°C, Vnom: 11.1 V DC
Antenna:	Rohde & Schwarz HL 025, Vertical
Measurement distance:	3 m
Mode:	TX; BT-EDR; CH: 78; 2480 MHz; DUT-TX-Mode; 3-DH5
Test Date:	2015-02-25
Note:	EUT vertical

Index 111

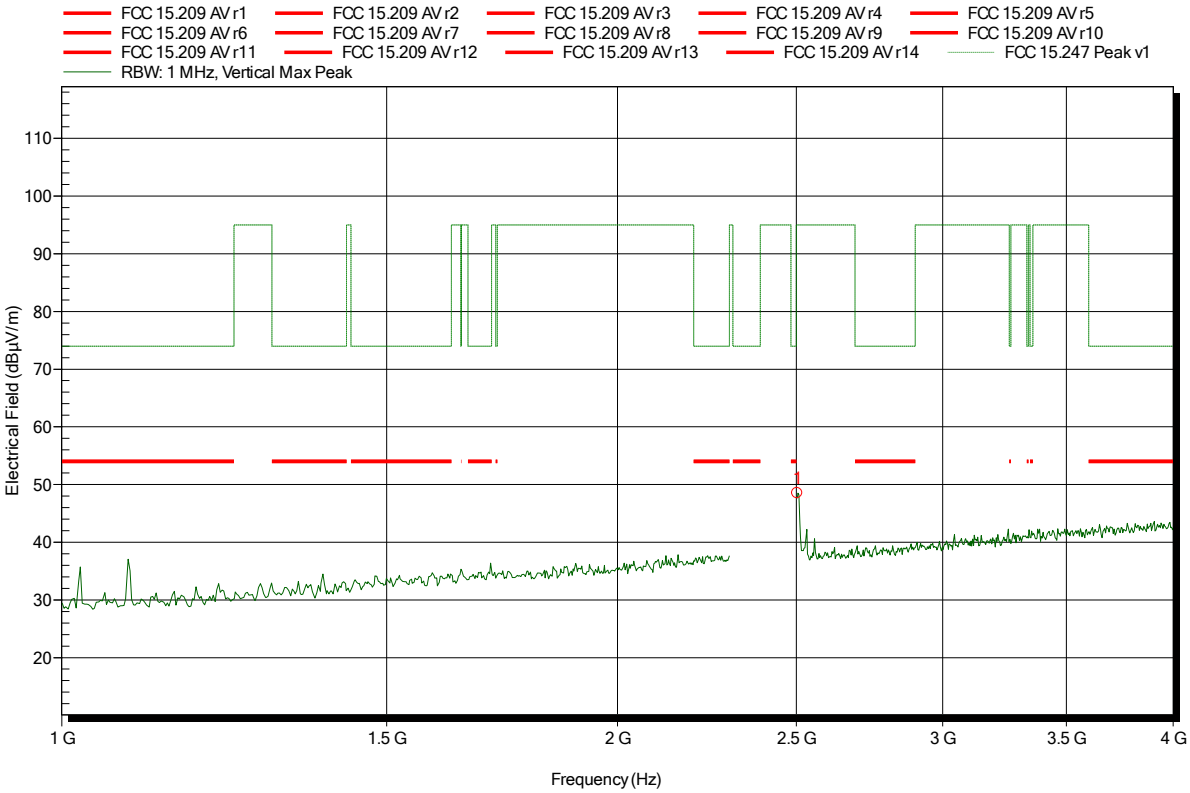

Frequency	Peak	Peak Limit	Peak Difference	Peak Status
2.503 GHz	48.5 dBµV/m	95 dBµV/m	-46.5 dB	Pass

Spurious emissions according to FCC part 15 Subpart C § 15.247, IC RSS-210

Project number: G0M-1406-3919

Applicant:	Leica Geosystems AG
EUT Name:	Field Controller Win EC7
Model:	CS20
Test Site:	Eurofins Product Service GmbH
Operator:	Mr. Pudell
Test Conditions:	Tnom: 24°C, Vnom: 11.1 V DC
Antenna:	Rohde & Schwarz HL 025, Horizontal
Measurement distance:	3 m
Mode:	TX; BT-EDR; CH: 78; 2480 MHz; DUT-TX-Mode; 3-DH5
Test Date:	2015-02-26
Note:	EUT vertical

Index 124

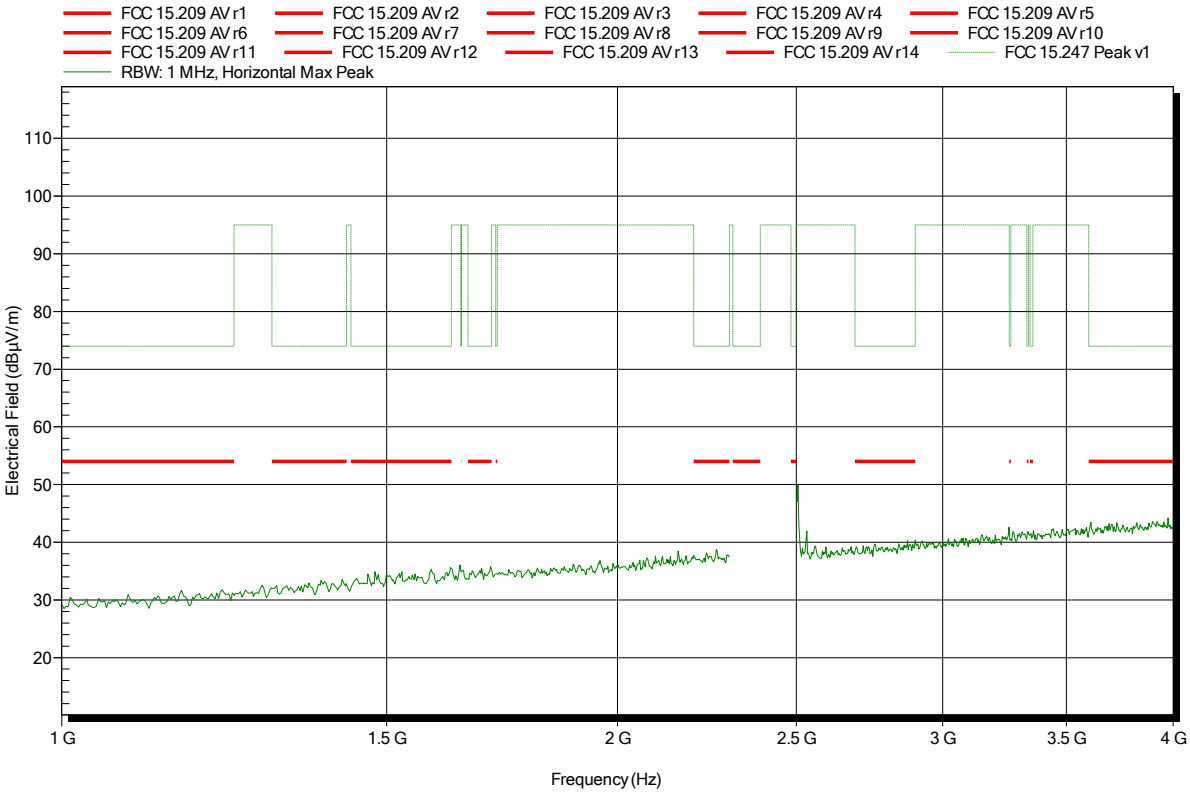

Spurious emissions according to FCC part 15 Subpart C § 15.247, IC RSS-210

Project number: G0M-1406-3919

Applicant:	Leica Geosystems AG
EUT Name:	Field Controller Win EC7
Model:	CS20
Test Site:	Eurofins Product Service GmbH
Operator:	Mr. Pudell
Test Conditions:	Tnom: 24°C, Vnom: 11.1 V DC
Antenna:	Rohde & Schwarz HL 025, Vertical
Measurement distance:	3 m converted to 3m
Mode:	TX; BT-EDR; CH: 0; 2402 MHz; DUT-TX-Mode; 3-DH5
Test Date:	2015-02-25
Note:	EUT vertical; lower bandedge

Index 112

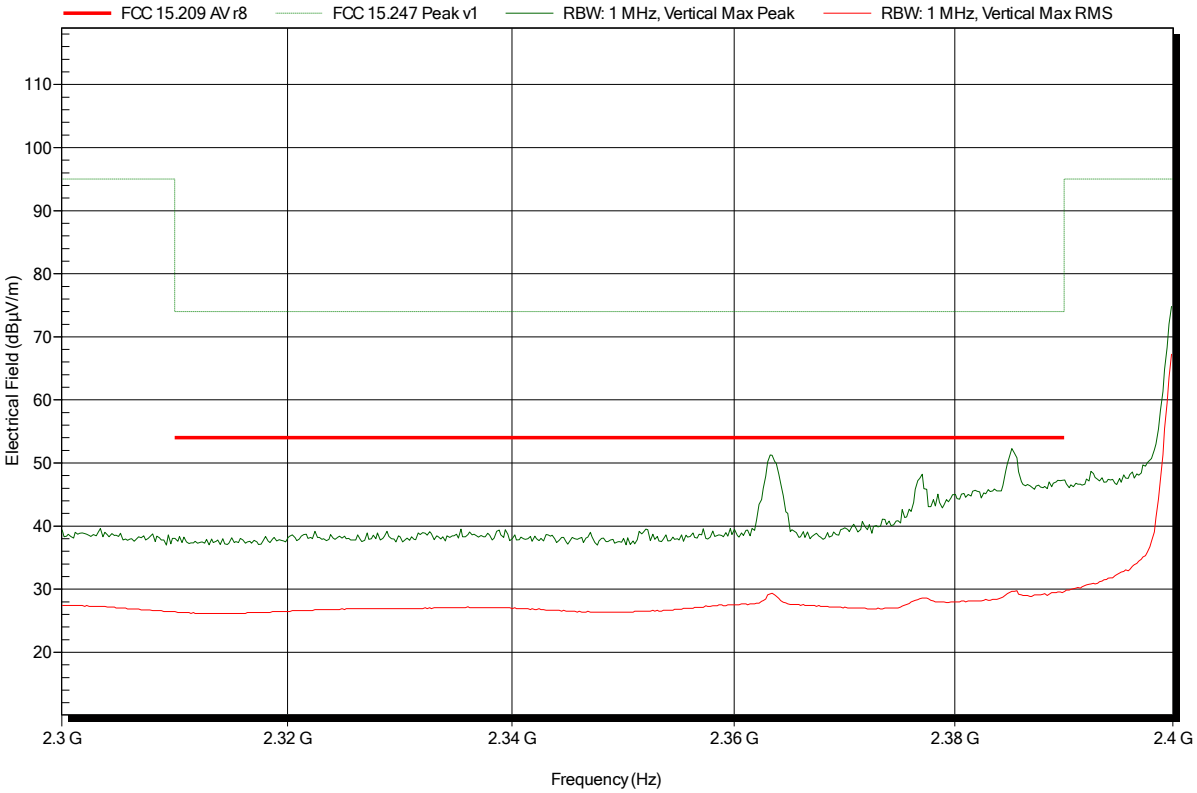

Spurious emissions according to FCC part 15 Subpart C § 15.247, IC RSS-210

Project number: G0M-1406-3919

Applicant:	Leica Geosystems AG
EUT Name:	Field Controller Win EC7
Model:	CS20
Test Site:	Eurofins Product Service GmbH
Operator:	Mr. Pudell
Test Conditions:	Tnom: 24°C, Vnom: 11.1 V DC
Antenna:	Rohde & Schwarz HL 025, Horizontal
Measurement distance:	3 m converted to 3m
Mode:	TX; BT-EDR; CH: 0; 2402 MHz; DUT-TX-Mode; 3-DH5
Test Date:	2015-02-26
Note:	EUT vertical; lower bandedge

Index 119

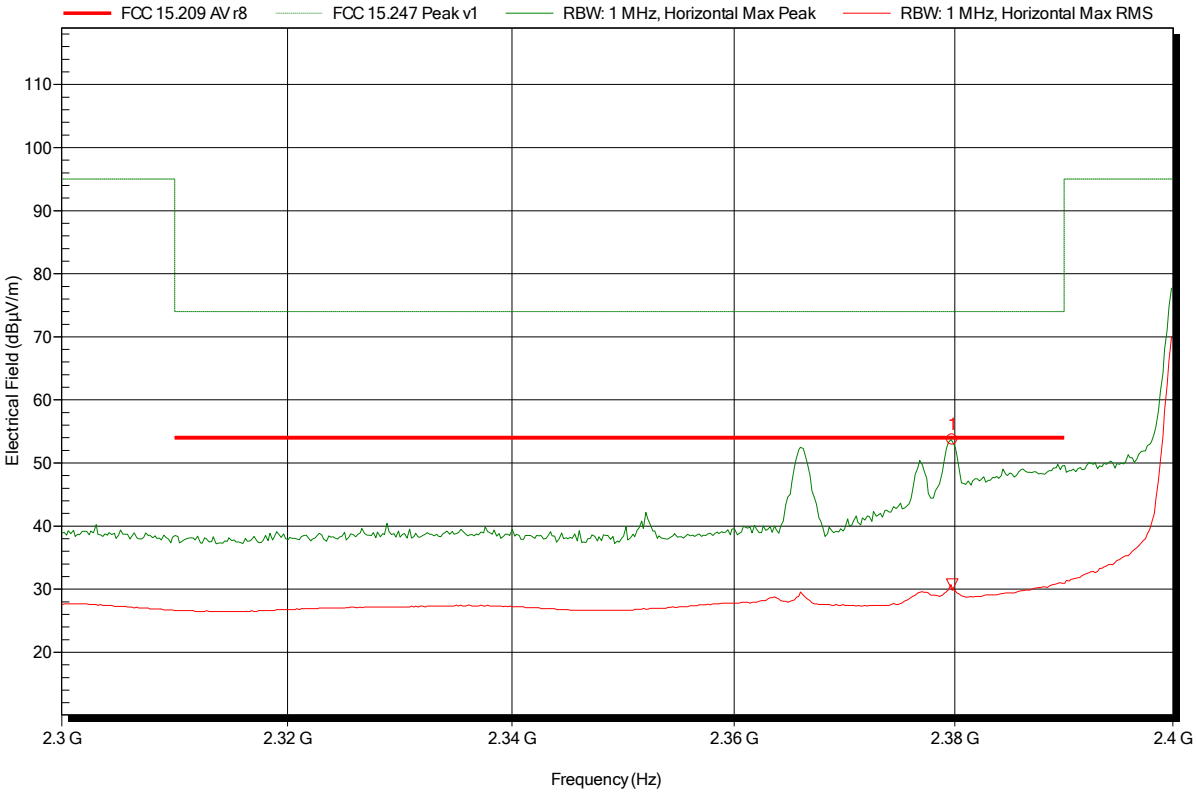

Frequency	Peak	Peak Limit	Peak Difference	Peak Status
2.38 GHz	53.74 dBµV/m	74 dBµV/m	-20.26 dB	Pass

Frequency	RMS	RMS Limit	RMS Difference	RMS Status
2.38 GHz	30.71 dBµV/m	54 dBµV/m	-23.29 dB	Pass

Spurious emissions according to FCC part 15 Subpart C § 15.247, IC RSS-210

Project number: G0M-1406-3919

Applicant:	Leica Geosystems AG
EUT Name:	Field Controller Win EC7
Model:	CS20
Test Site:	Eurofins Product Service GmbH
Operator:	Mr. Pudell
Test Conditions:	Tnom: 24°C, Vnom: 11.1 V DC
Antenna:	Rohde & Schwarz HL 025, Vertical
Measurement distance:	3 m converted to 3m
Mode:	TX; BT-EDR; CH: 39; 2441 MHz; DUT-TX-Mode; 3-DH5
Test Date:	2015-02-25
Note:	EUT vertical; lower bandedge

Index 114

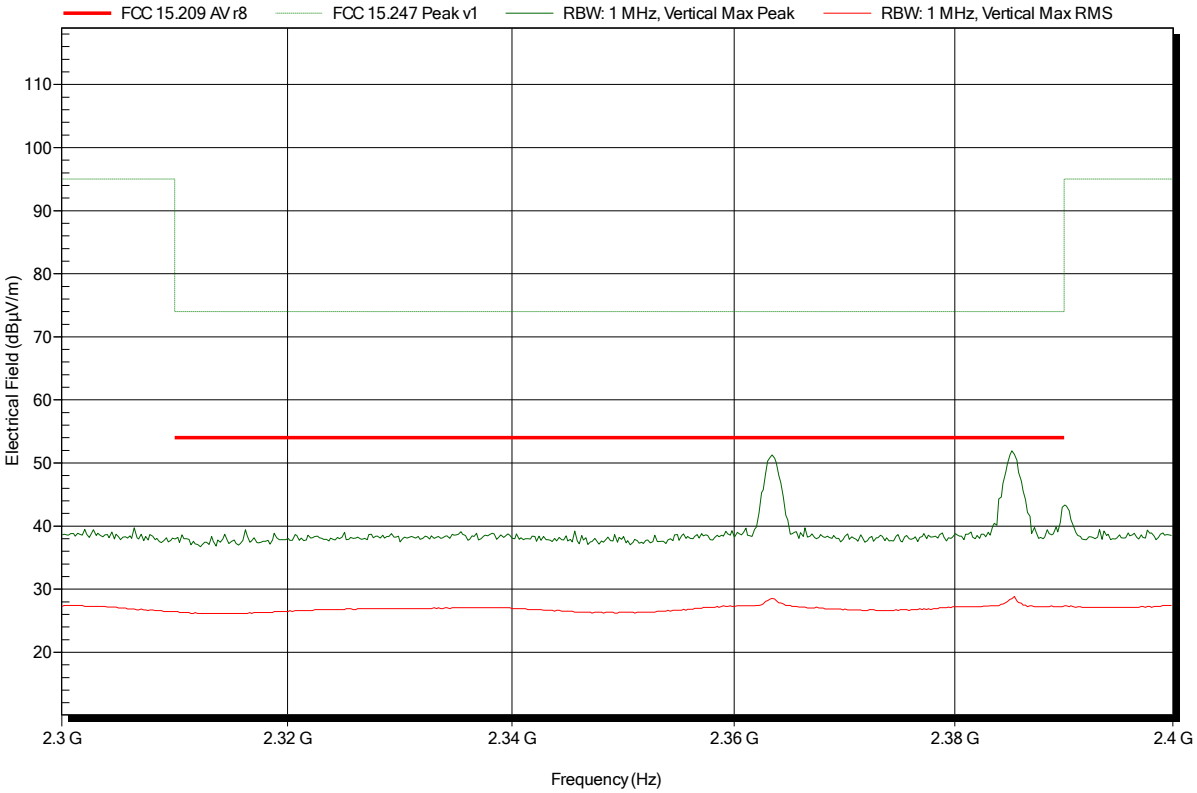

Spurious emissions according to FCC part 15 Subpart C § 15.247, IC RSS-210

Project number: G0M-1406-3919

Applicant:	Leica Geosystems AG
EUT Name:	Field Controller Win EC7
Model:	CS20
Test Site:	Eurofins Product Service GmbH
Operator:	Mr. Pudell
Test Conditions:	Tnom: 24°C, Vnom: 11.1 V DC
Antenna:	Rohde & Schwarz HL 025, Horizontal
Measurement distance:	3 m converted to 3m
Mode:	TX; BT-EDR; CH: 39; 2441 MHz; DUT-TX-Mode; 3-DH5
Test Date:	2015-02-26
Note:	EUT vertical; lower bandedge

Index 122

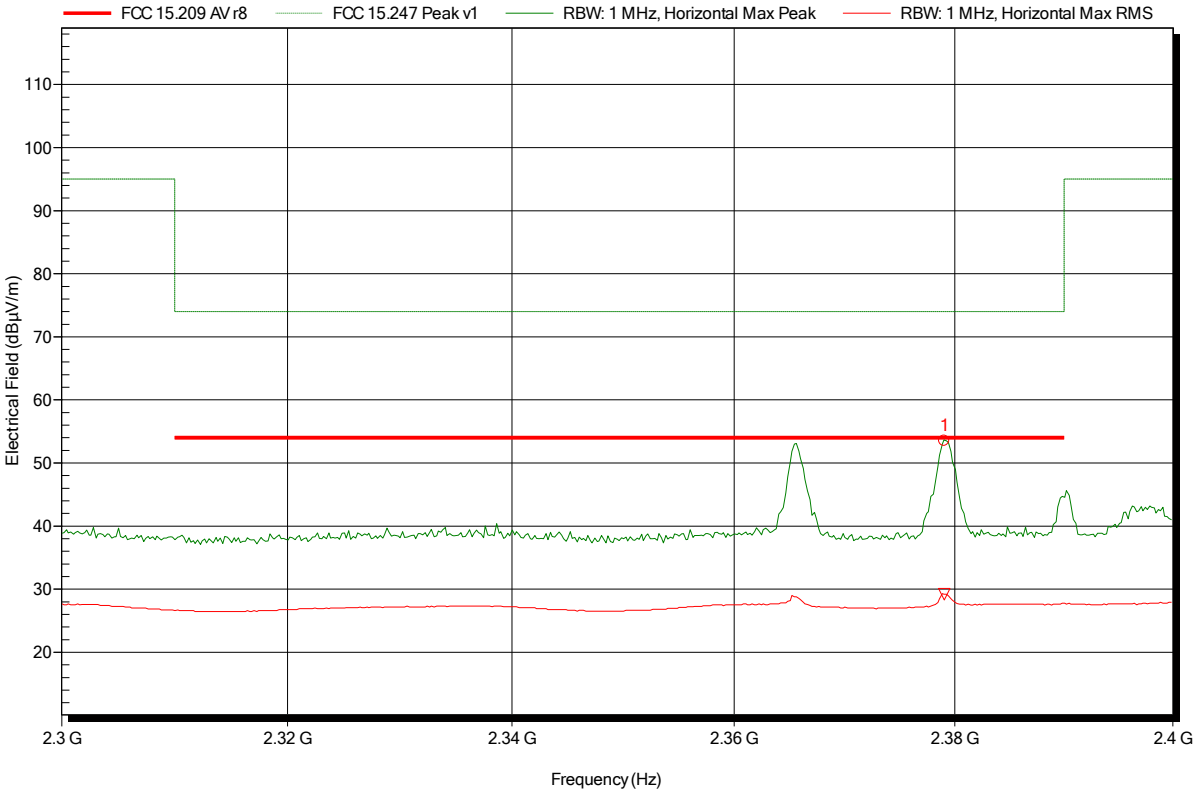

Frequency	Peak	Peak Limit	Peak Difference	Peak Status
2.379 GHz	53.51 dBµV/m	74 dBµV/m	-20.49 dB	Pass

Frequency	RMS	RMS Limit	RMS Difference	RMS Status
2.379 GHz	29.18 dBµV/m	54 dBµV/m	-24.82 dB	Pass

Spurious emissions according to FCC part 15 Subpart C § 15.247, IC RSS-210

Project number: G0M-1406-3919

Applicant:	Leica Geosystems AG
EUT Name:	Field Controller Win EC7
Model:	CS20
Test Site:	Eurofins Product Service GmbH
Operator:	Mr. Pudell
Test Conditions:	Tnom: 24°C, Vnom: 11.1 V DC
Antenna:	Rohde & Schwarz HL 025, Vertical
Measurement distance:	3 m converted to 3m
Mode:	TX; BT-EDR; CH: 78; 2480 MHz; DUT-TX-Mode; 3-DH5
Test Date:	2015-02-25
Note:	EUT vertical; lower bandedge

Index 116

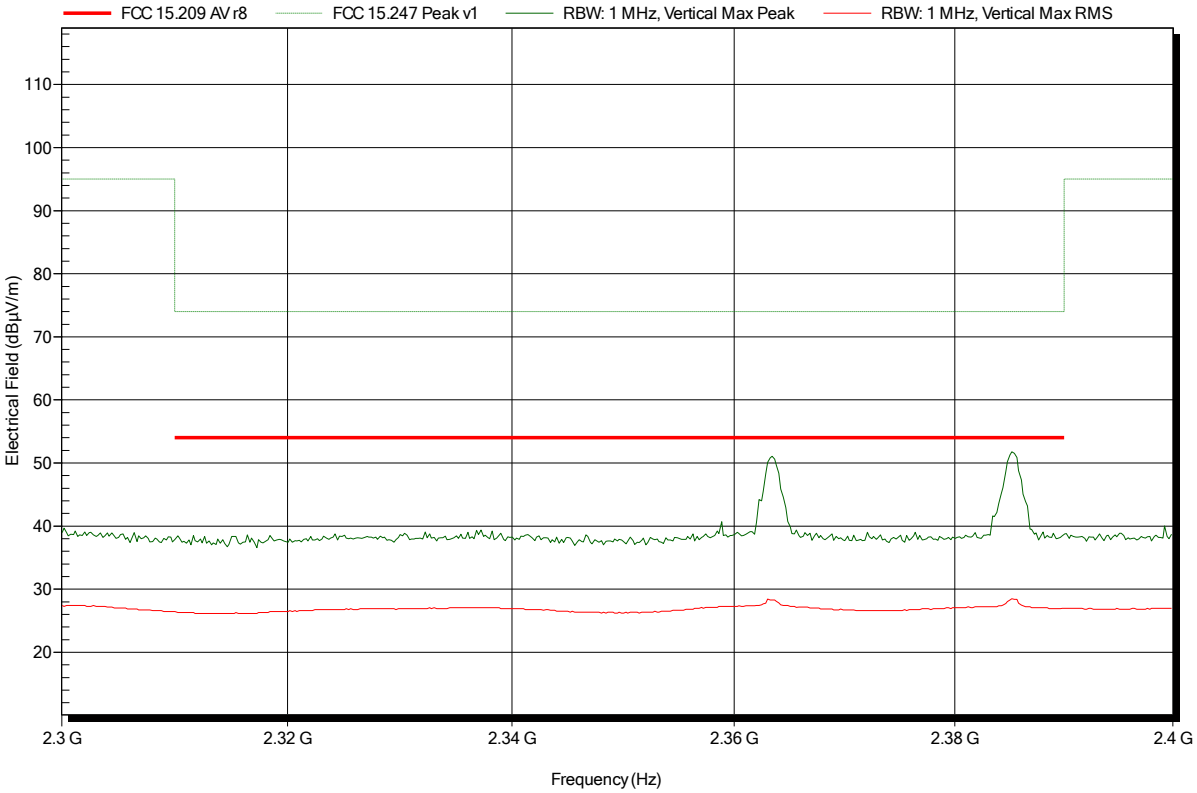

Spurious emissions according to FCC part 15 Subpart C § 15.247, IC RSS-210

Project number: G0M-1406-3919

Applicant:	Leica Geosystems AG
EUT Name:	Field Controller Win EC7
Model:	CS20
Test Site:	Eurofins Product Service GmbH
Operator:	Mr. Pudell
Test Conditions:	Tnom: 24°C, Vnom: 11.1 V DC
Antenna:	Rohde & Schwarz HL 025, Horizontal
Measurement distance:	3 m converted to 3m
Mode:	TX; BT-EDR; CH: 78; 2480 MHz; DUT-TX-Mode; 3-DH5
Test Date:	2015-02-26
Note:	EUT vertical; lower bandedge

Index 125

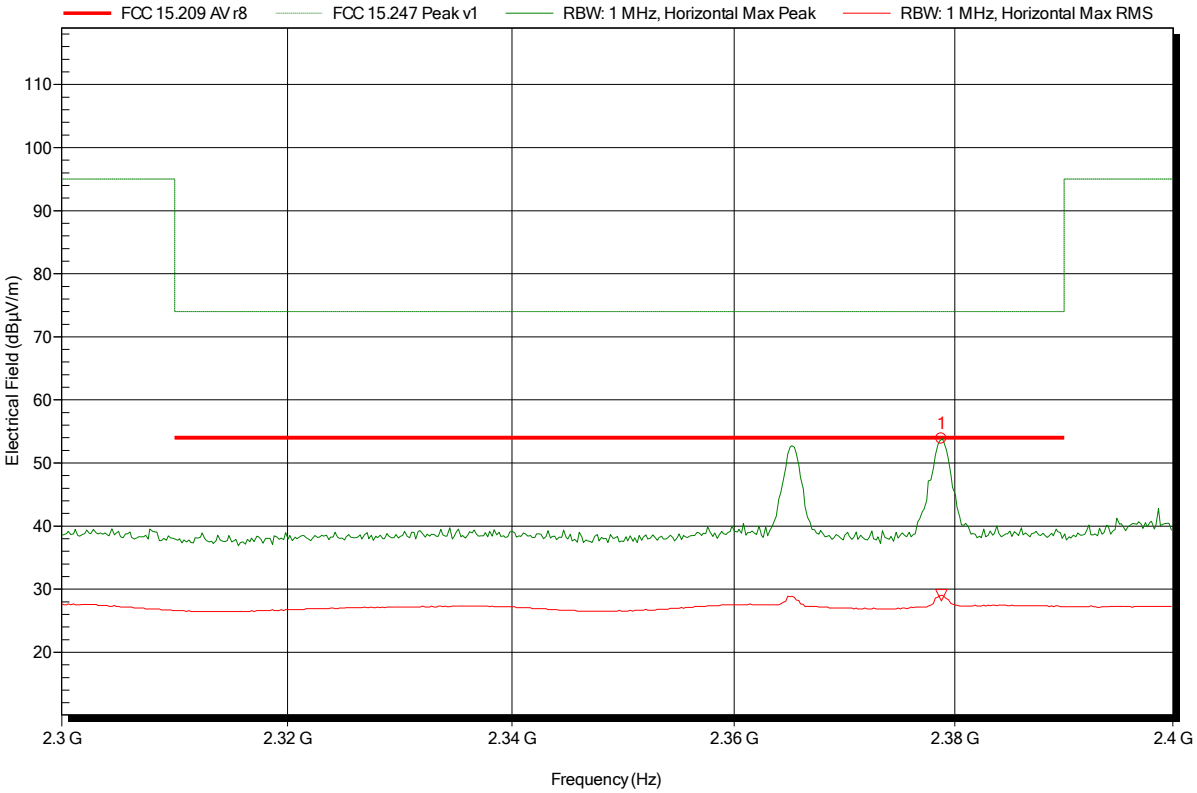

Frequency	Peak	Peak Limit	Peak Difference	Peak Status
2.379 GHz	53.89 dBµV/m	74 dBµV/m	-20.11 dB	Pass

Frequency	RMS	RMS Limit	RMS Difference	RMS Status
2.379 GHz	29.07 dBµV/m	54 dBµV/m	-24.93 dB	Pass

Spurious emissions according to FCC part 15 Subpart C § 15.247, IC RSS-210

Project number: G0M-1406-3919

Applicant:	Leica Geosystems AG
EUT Name:	Field Controller Win EC7
Model:	CS20
Test Site:	Eurofins Product Service GmbH
Operator:	Mr. Pudell
Test Conditions:	Tnom: 24°C, Vnom: 11.1 V DC
Antenna:	Rohde & Schwarz HL 025, Vertical
Measurement distance:	3 m converted to 3m
Mode:	TX; BT-EDR; CH: 0; 2402 MHz; DUT-TX-Mode; 3-DH5
Test Date:	2015-02-25
Note:	EUT vertical; upper bandedge

Index 113

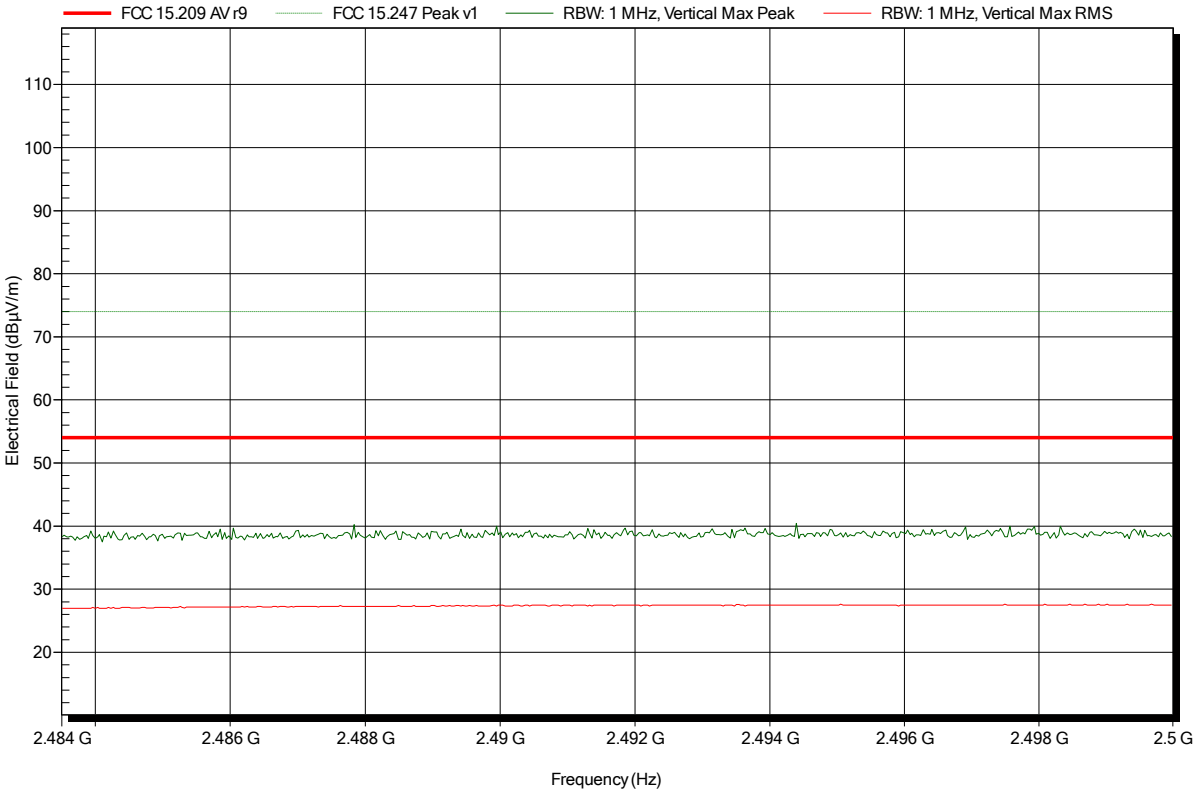

Spurious emissions according to FCC part 15 Subpart C § 15.247, IC RSS-210

Project number: G0M-1406-3919

Applicant:	Leica Geosystems AG
EUT Name:	Field Controller Win EC7
Model:	CS20
Test Site:	Eurofins Product Service GmbH
Operator:	Mr. Pudell
Test Conditions:	Tnom: 24°C, Vnom: 11.1 V DC
Antenna:	Rohde & Schwarz HL 025, Horizontal
Measurement distance:	3 m converted to 3m
Mode:	TX; BT-EDR; CH: 0; 2402 MHz; DUT-TX-Mode; 3-DH5
Test Date:	2015-02-26
Note:	EUT vertical; upper bandedge

Index 120

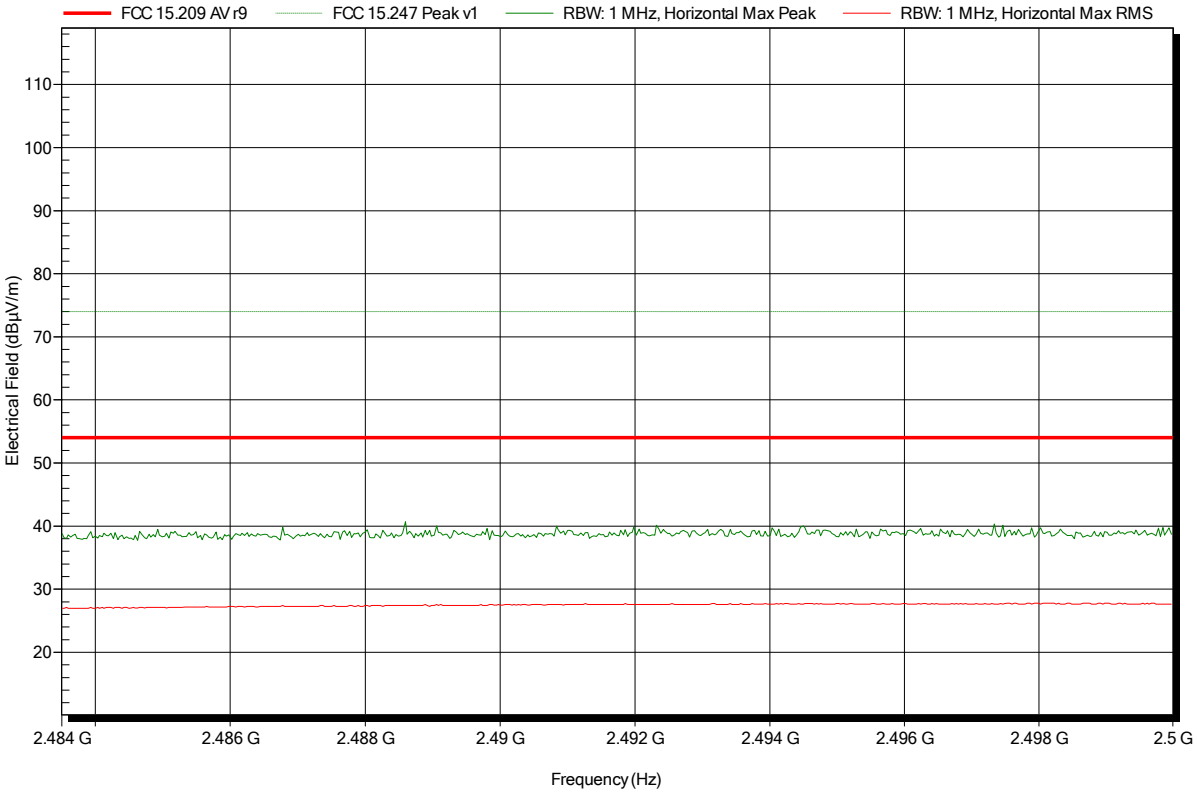

Spurious emissions according to FCC part 15 Subpart C § 15.247, IC RSS-210

Project number: G0M-1406-3919

Applicant:	Leica Geosystems AG
EUT Name:	Field Controller Win EC7
Model:	CS20
Test Site:	Eurofins Product Service GmbH
Operator:	Mr. Pudell
Test Conditions:	Tnom: 24°C, Vnom: 11.1 V DC
Antenna:	Rohde & Schwarz HL 025, Vertical
Measurement distance:	3 m converted to 3m
Mode:	TX; BT-EDR; CH: 39; 2441 MHz; DUT-TX-Mode; 3-DH5
Test Date:	2015-02-25
Note:	EUT vertical; upper bandedge

Index 115

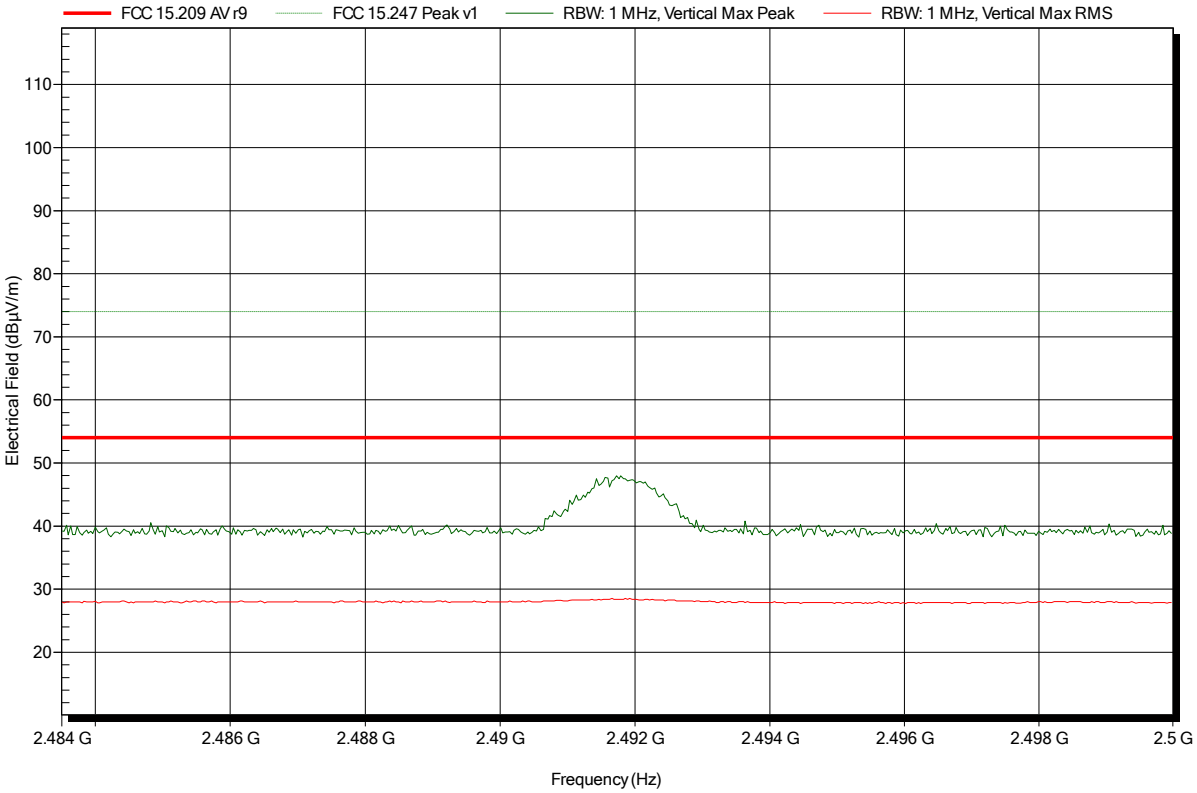

Spurious emissions according to FCC part 15 Subpart C § 15.247, IC RSS-210

Project number: G0M-1406-3919

Applicant:	Leica Geosystems AG
EUT Name:	Field Controller Win EC7
Model:	CS20
Test Site:	Eurofins Product Service GmbH
Operator:	Mr. Pudell
Test Conditions:	Tnom: 24°C, Vnom: 11.1 V DC
Antenna:	Rohde & Schwarz HL 025, Horizontal
Measurement distance:	3 m converted to 3m
Mode:	TX; BT-EDR; CH: 39; 2441 MHz; DUT-TX-Mode; 3-DH5
Test Date:	2015-02-26
Note:	EUT vertical; upper bandedge

Index 123

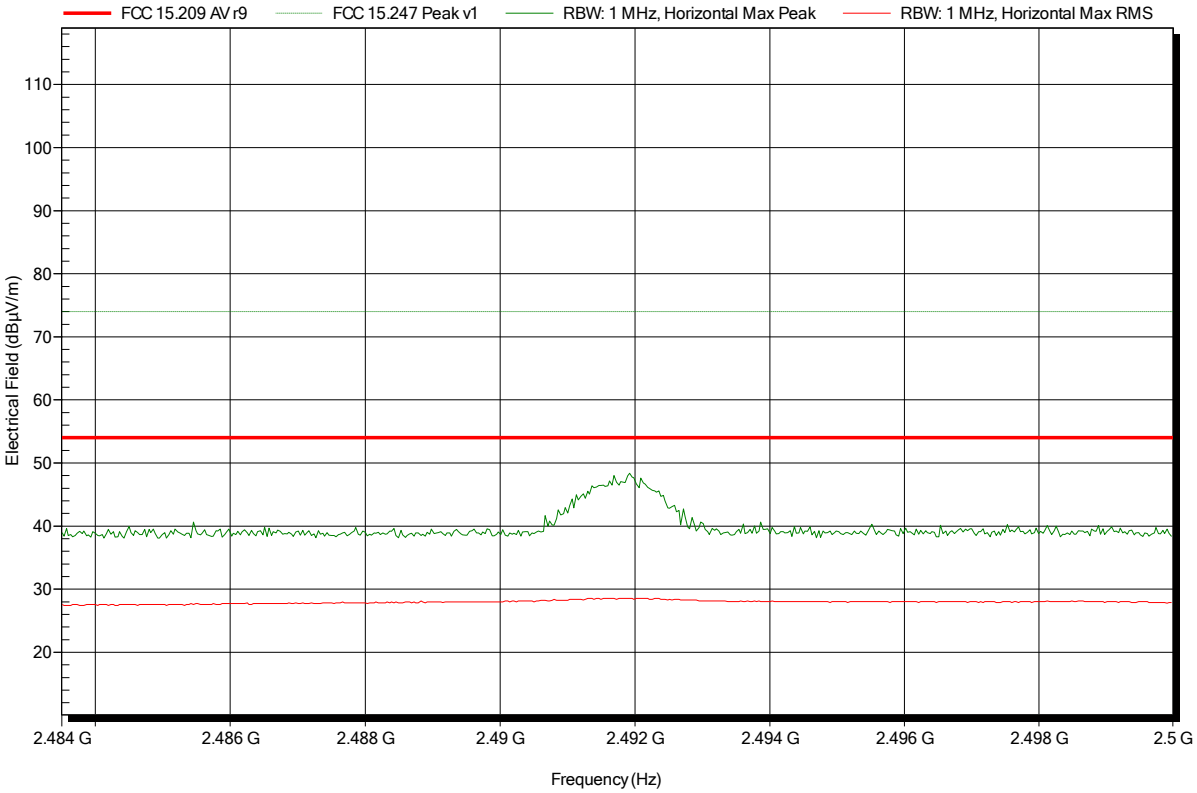

Spurious emissions according to FCC part 15 Subpart C § 15.247, IC RSS-210

Project number: G0M-1406-3919

Applicant:	Leica Geosystems AG
EUT Name:	Field Controller Win EC7
Model:	CS20
Test Site:	Eurofins Product Service GmbH
Operator:	Mr. Pudell
Test Conditions:	Tnom: 24°C, Vnom: 11.1 V DC
Antenna:	Rohde & Schwarz HL 025, Vertical
Measurement distance:	3 m converted to 3m
Mode:	TX; BT-EDR; CH: 78; 2480 MHz; DUT-TX-Mode; 3-DH5
Test Date:	2015-02-25
Note:	EUT vertical; upper bandedge

Index 117

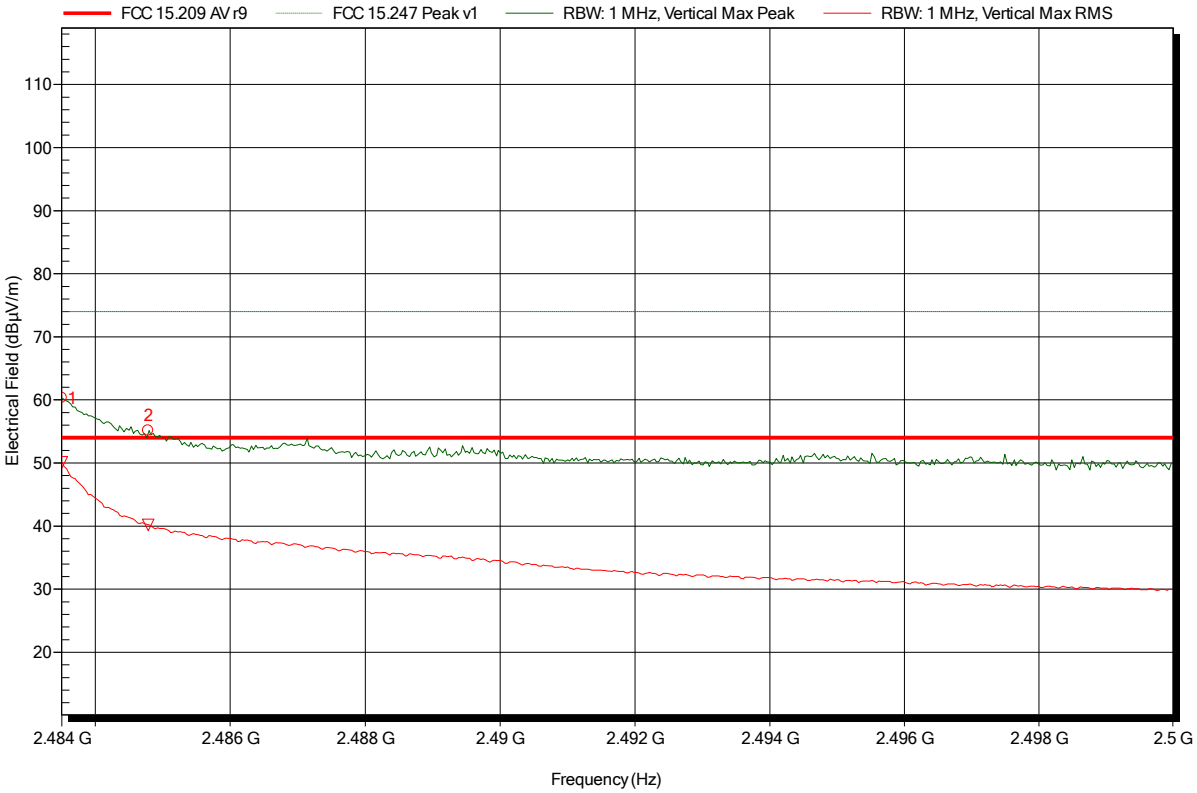

Frequency	Peak	Peak Limit	Peak Difference	Peak Status
2.4835 GHz	60.3 dBµV/m	74 dBµV/m	-13.7 dB	Pass
2.4848 GHz	55.14 dBµV/m	74 dBµV/m	-18.86 dB	Pass

Frequency	RMS	RMS Limit	RMS Difference	RMS Status
2.4835 GHz	50.08 dBµV/m	54 dBµV/m	-3.92 dB	Pass
2.4848 GHz	40.18 dBµV/m	54 dBµV/m	-13.82 dB	Pass

Spurious emissions according to FCC part 15 Subpart C § 15.247, IC RSS-210

Project number: G0M-1406-3919

Applicant:	Leica Geosystems AG
EUT Name:	Field Controller Win EC7
Model:	CS20
Test Site:	Eurofins Product Service GmbH
Operator:	Mr. Pudell
Test Conditions:	Tnom: 24°C, Vnom: 11.1 V DC
Antenna:	Rohde & Schwarz HL 025, Horizontal
Measurement distance:	3 m converted to 3m
Mode:	TX; BT-EDR; CH: 78; 2480 MHz; DUT-TX-Mode; 3-DH5
Test Date:	2015-02-26
Note:	EUT vertical; upper bandedge

Index 126

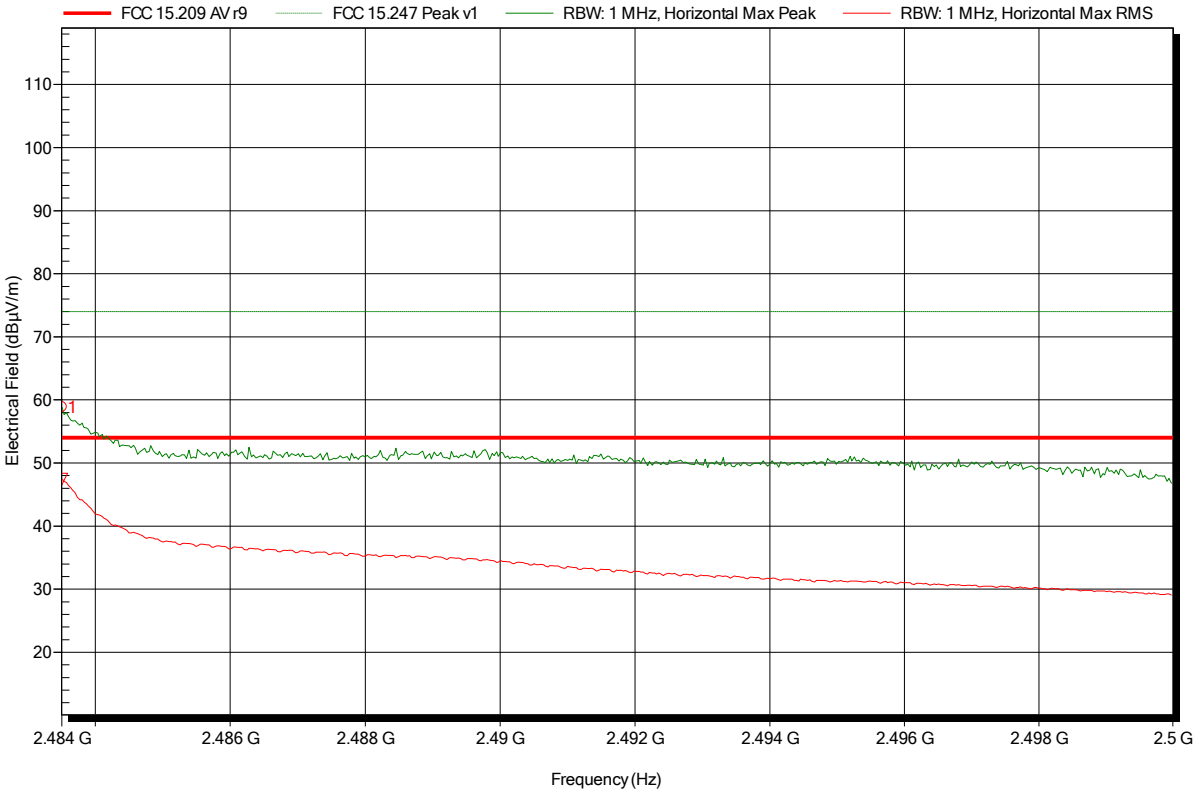

Frequency	Peak	Peak Limit	Peak Difference	Peak Status
2.4835 GHz	58.85 dBµV/m	74 dBµV/m	-15.15 dB	Pass

Frequency	RMS	RMS Limit	RMS Difference	RMS Status
2.4835 GHz	47.44 dBµV/m	54 dBµV/m	-6.56 dB	Pass

Spurious emissions according to FCC part 15 Subpart C § 15.247, IC RSS-210

Project number: G0M-1406-3919

Applicant:	Leica Geosystems AG
EUT Name:	Field Controller Win EC7
Model:	CS20
Test Site:	Eurofins Product Service GmbH
Operator:	Mr. Pudell
Test Conditions:	Tnom: 24°C, Vnom: 11.1 V DC
Antenna:	Rohde & Schwarz HL 025, Vertical
Measurement distance:	1 m converted to 3m
Mode:	TX; BT-EDR; CH: 0; 2402 MHz; DUT-TX-Mode; 3-DH5
Test Date:	2015-02-26
Note:	EUT vertical

Index 132

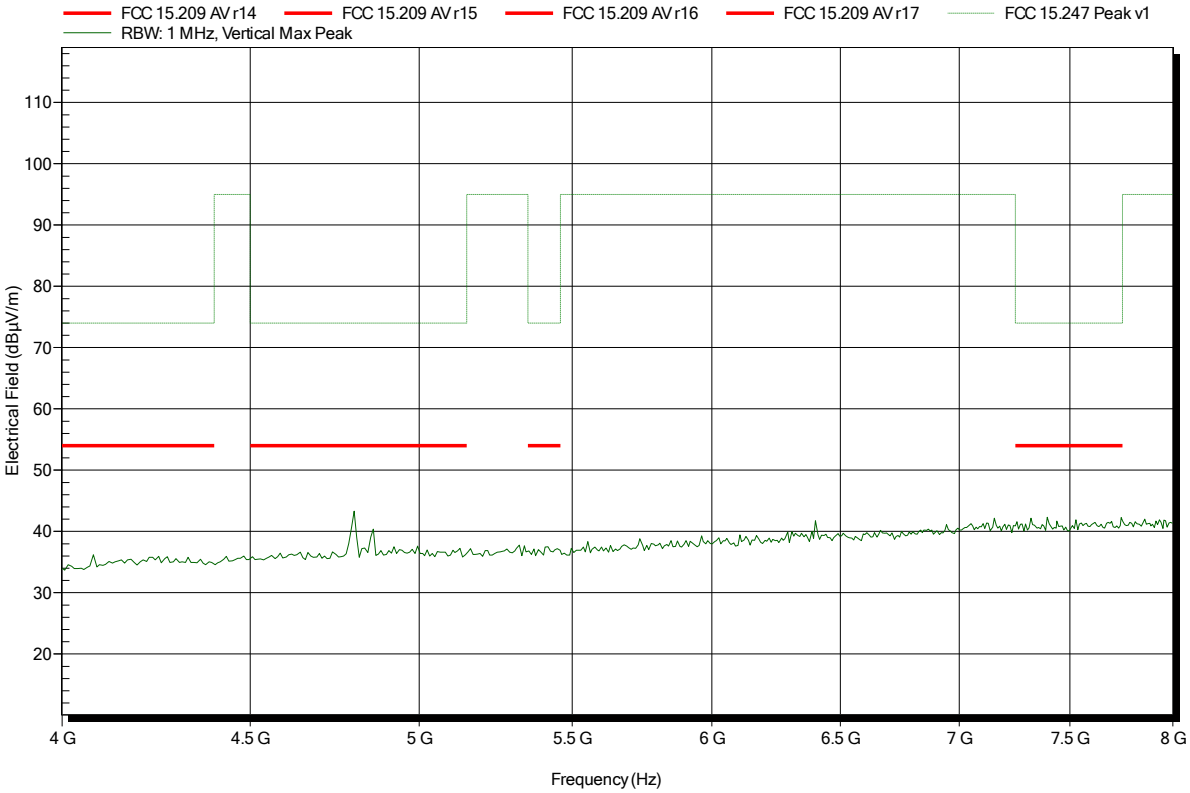

Spurious emissions according to FCC part 15 Subpart C § 15.247, IC RSS-210

Project number: G0M-1406-3919

Applicant:	Leica Geosystems AG
EUT Name:	Field Controller Win EC7
Model:	CS20
Test Site:	Eurofins Product Service GmbH
Operator:	Mr. Pudell
Test Conditions:	Tnom: 24°C, Vnom: 11.1 V DC
Antenna:	Rohde & Schwarz HL 025, Horizontal
Measurement distance:	1 m converted to 3m
Mode:	TX; BT-EDR; CH: 0; 2402 MHz; DUT-TX-Mode; 3-DH5
Test Date:	2015-02-26
Note:	EUT vertical

Index 141

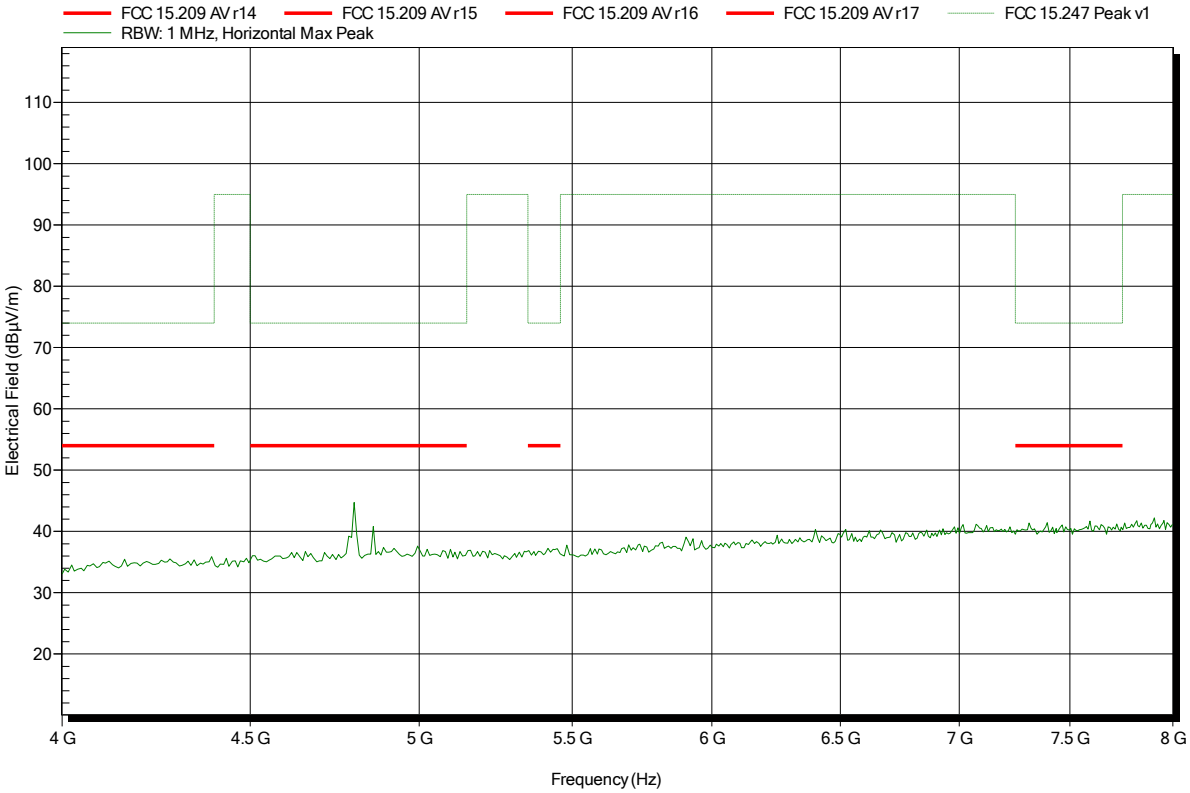

Spurious emissions according to FCC part 15 Subpart C § 15.247, IC RSS-210

Project number: G0M-1406-3919

Applicant:	Leica Geosystems AG
EUT Name:	Field Controller Win EC7
Model:	CS20
Test Site:	Eurofins Product Service GmbH
Operator:	Mr. Pudell
Test Conditions:	Tnom: 24°C, Vnom: 11.1 V DC
Antenna:	Rohde & Schwarz HL 025, Vertical
Measurement distance:	1 m converted to 3m
Mode:	TX; BT-EDR; CH: 39; 2441 MHz; DUT-TX-Mode; 3-DH5
Test Date:	2015-02-26
Note:	EUT vertical

Index 135

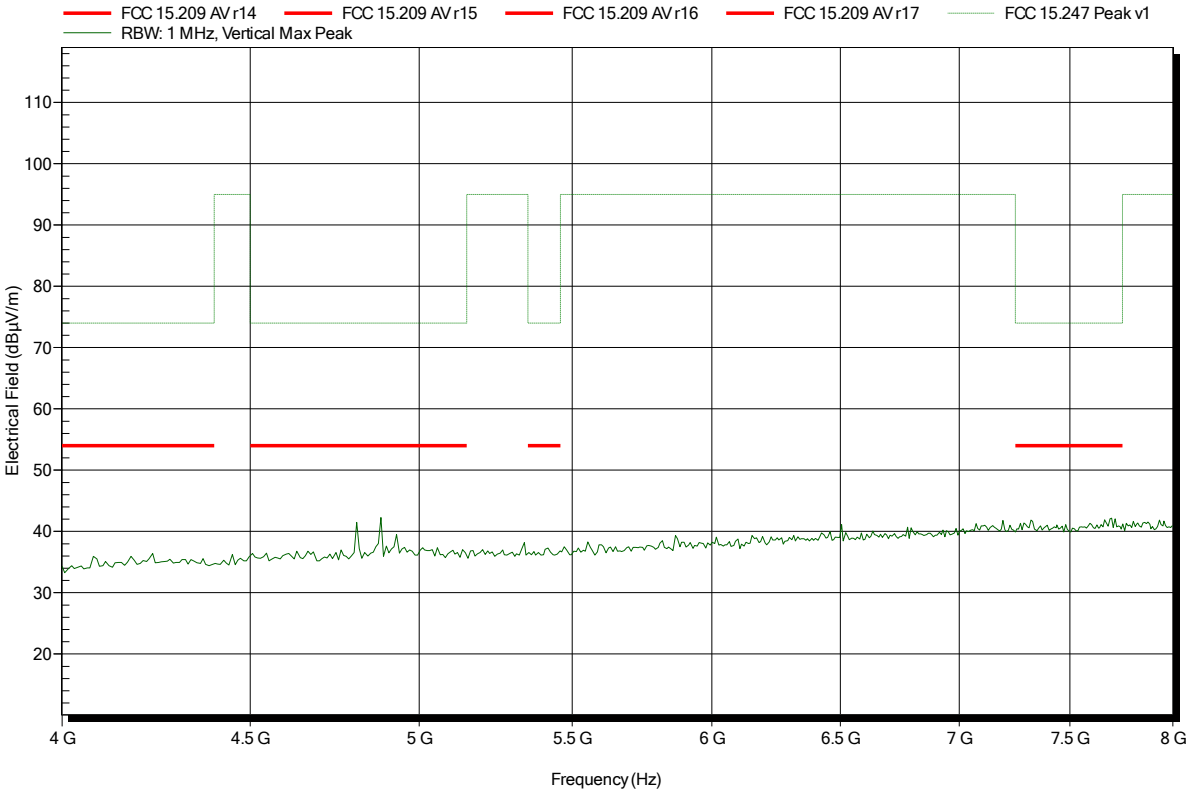

Spurious emissions according to FCC part 15 Subpart C § 15.247, IC RSS-210

Project number: G0M-1406-3919

Applicant:	Leica Geosystems AG
EUT Name:	Field Controller Win EC7
Model:	CS20
Test Site:	Eurofins Product Service GmbH
Operator:	Mr. Pudell
Test Conditions:	Tnom: 24°C, Vnom: 11.1 V DC
Antenna:	Rohde & Schwarz HL 025, Horizontal
Measurement distance:	1 m converted to 3m
Mode:	TX; BT-EDR; CH: 39; 2441 MHz; DUT-TX-Mode; 3-DH5
Test Date:	2015-02-26
Note:	EUT vertical

Index 140

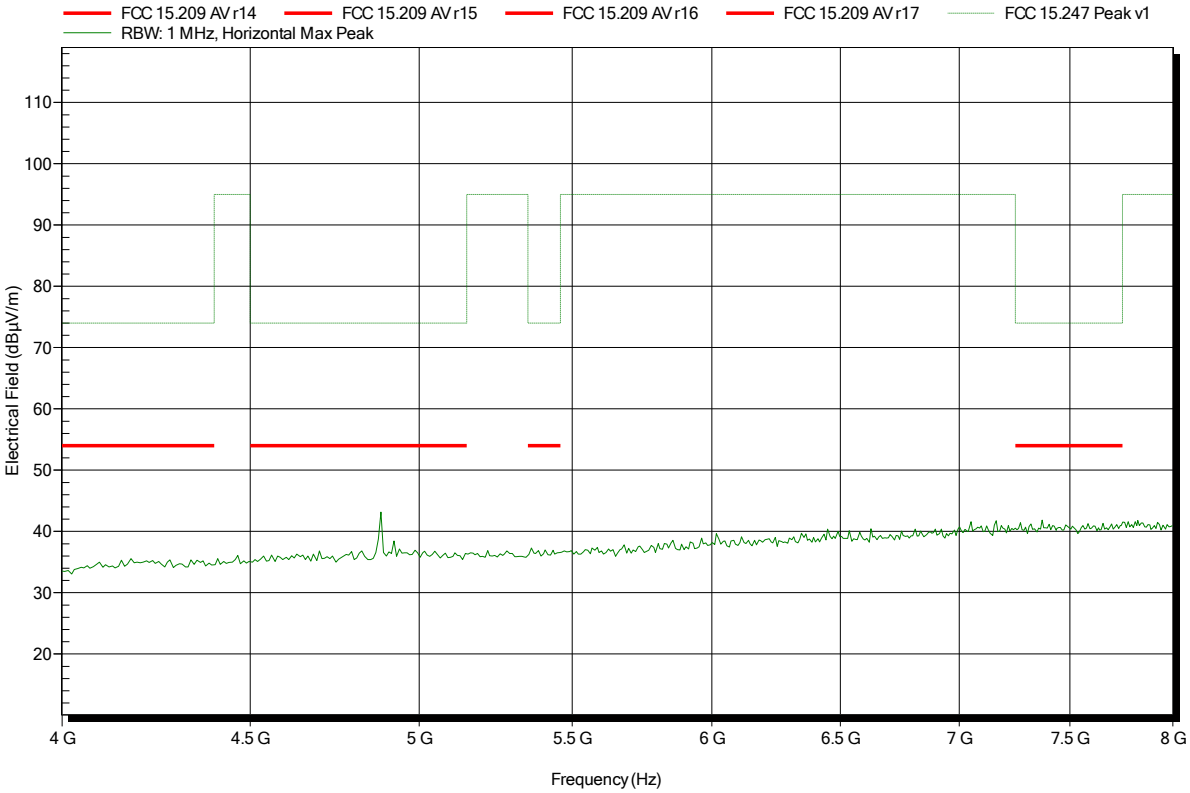

Spurious emissions according to FCC part 15 Subpart C § 15.247, IC RSS-210

Project number: G0M-1406-3919

Applicant:	Leica Geosystems AG
EUT Name:	Field Controller Win EC7
Model:	CS20
Test Site:	Eurofins Product Service GmbH
Operator:	Mr. Pudell
Test Conditions:	Tnom: 24°C, Vnom: 11.1 V DC
Antenna:	Rohde & Schwarz HL 025, Vertical
Measurement distance:	1 m converted to 3m
Mode:	TX; BT-EDR; CH: 78; 2480 MHz; DUT-TX-Mode; 3-DH5
Test Date:	2015-02-26
Note:	EUT vertical

Index 138

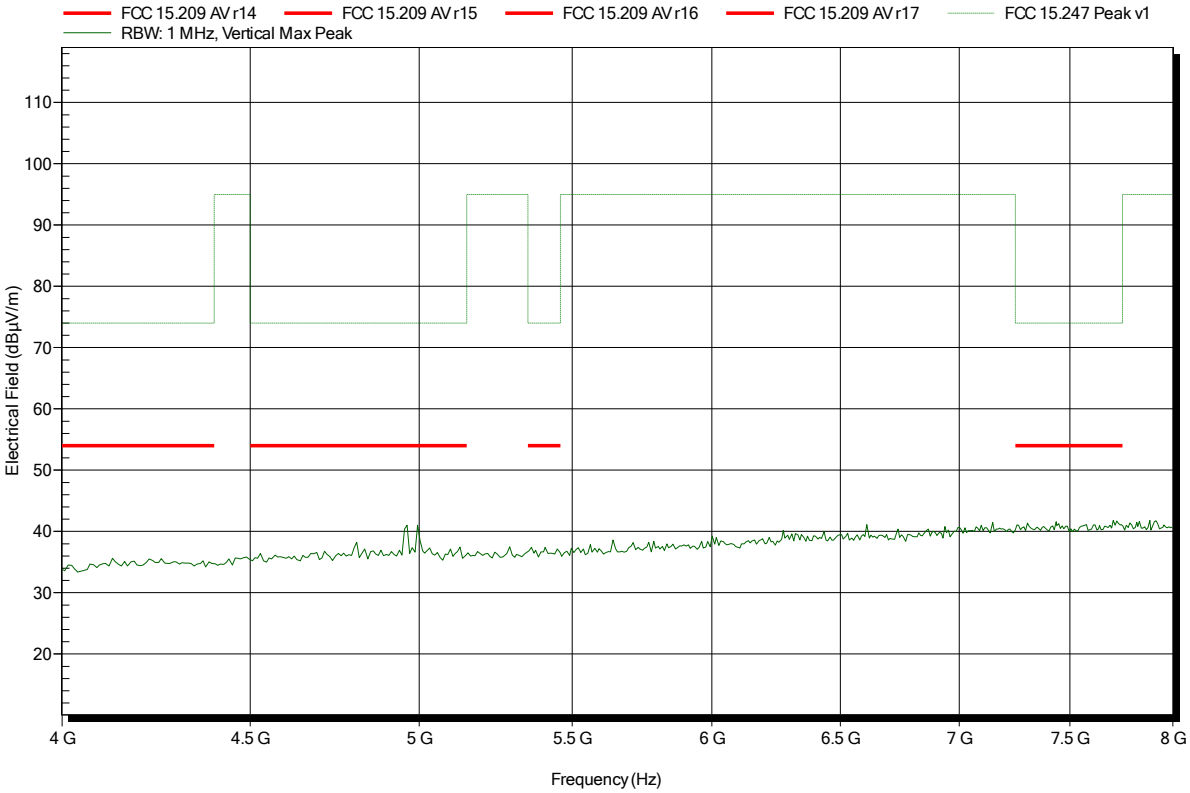

Spurious emissions according to FCC part 15 Subpart C § 15.247, IC RSS-210

Project number: G0M-1406-3919

Applicant:	Leica Geosystems AG
EUT Name:	Field Controller Win EC7
Model:	CS20
Test Site:	Eurofins Product Service GmbH
Operator:	Mr. Pudell
Test Conditions:	Tnom: 24°C, Vnom: 11.1 V DC
Antenna:	Rohde & Schwarz HL 025, Horizontal
Measurement distance:	1 m converted to 3m
Mode:	TX; BT-EDR; CH: 78; 2480 MHz; DUT-TX-Mode; 3-DH5
Test Date:	2015-02-26
Note:	EUT vertical

Index 139

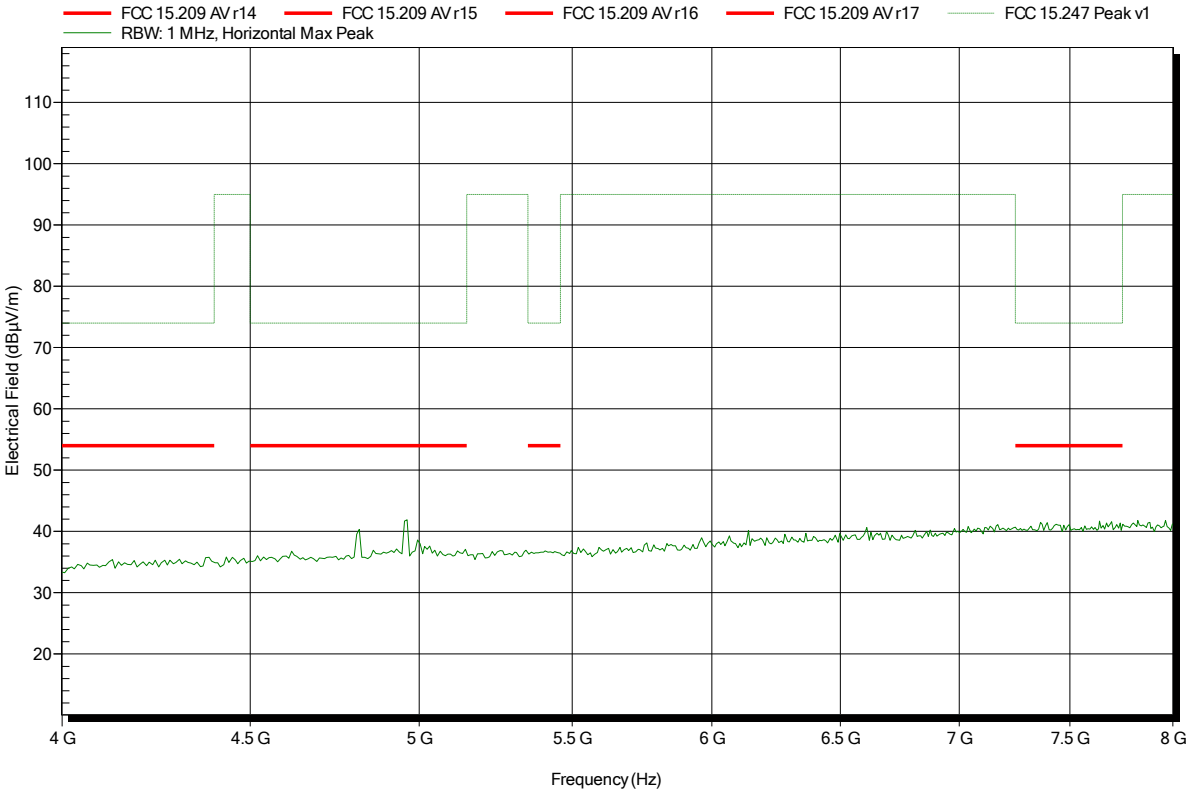

Spurious emissions according to FCC part 15 Subpart C § 15.247, IC RSS-210

Project number: G0M-1406-3919

Applicant:	Leica Geosystems AG
EUT Name:	Field Controller Win EC7
Model:	CS20
Test Site:	Eurofins Product Service GmbH
Operator:	Mr. Pudell
Test Conditions:	Tnom: 24°C, Vnom: 11.1 V DC
Antenna:	Rohde & Schwarz HL 025, Vertical
Measurement distance:	1 m converted to 3m
Mode:	TX; BT-EDR; CH: 0; 2402 MHz; DUT-TX-Mode; 3-DH5
Test Date:	2015-02-26
Note:	EUT vertical

Index 133

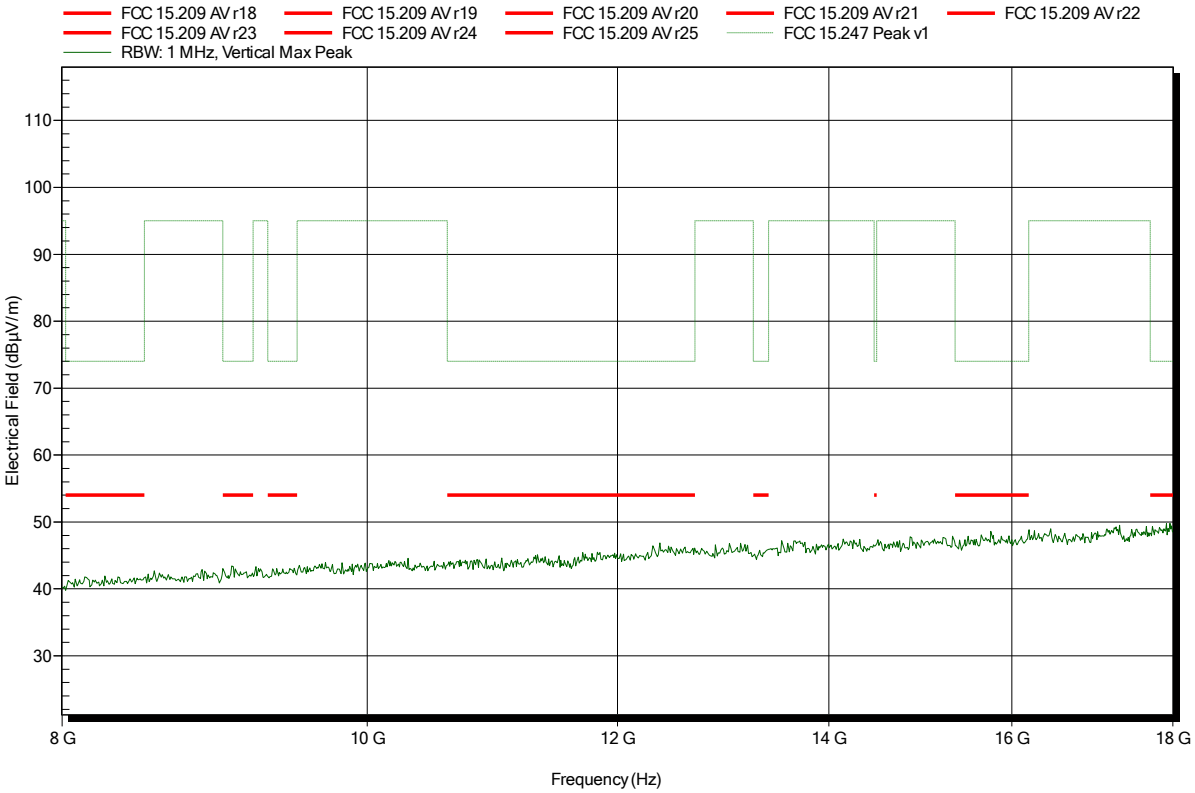

Spurious emissions according to FCC part 15 Subpart C § 15.247, IC RSS-210

Project number: G0M-1406-3919

Applicant:	Leica Geosystems AG
EUT Name:	Field Controller Win EC7
Model:	CS20
Test Site:	Eurofins Product Service GmbH
Operator:	Mr. Pudell
Test Conditions:	Tnom: 24°C, Vnom: 11.1 V DC
Antenna:	Rohde & Schwarz HL 025, Horizontal
Measurement distance:	1 m converted to 3m
Mode:	TX; BT-EDR; CH: 0; 2402 MHz; DUT-TX-Mode; 3-DH5
Test Date:	2015-02-26
Note:	EUT vertical

Index 142

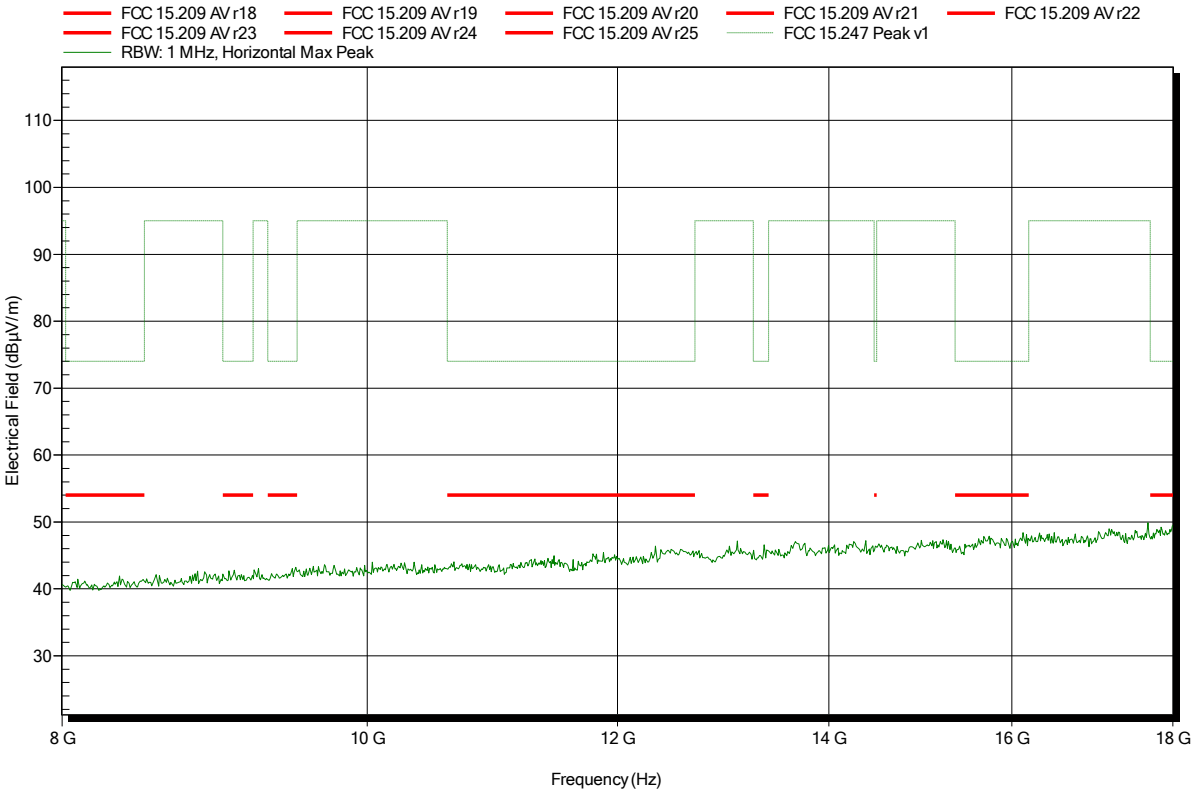

Spurious emissions according to FCC part 15 Subpart C § 15.247, IC RSS-210

Project number: G0M-1406-3919

Applicant:	Leica Geosystems AG
EUT Name:	Field Controller Win EC7
Model:	CS20
Test Site:	Eurofins Product Service GmbH
Operator:	Mr. Pudell
Test Conditions:	Tnom: 24°C, Vnom: 11.1 V DC
Antenna:	Rohde & Schwarz HL 025, Vertical
Measurement distance:	1 m converted to 3m
Mode:	TX; BT-EDR; CH: 39; 2441 MHz; DUT-TX-Mode; 3-DH5
Test Date:	2015-02-26
Note:	EUT vertical

Index 136

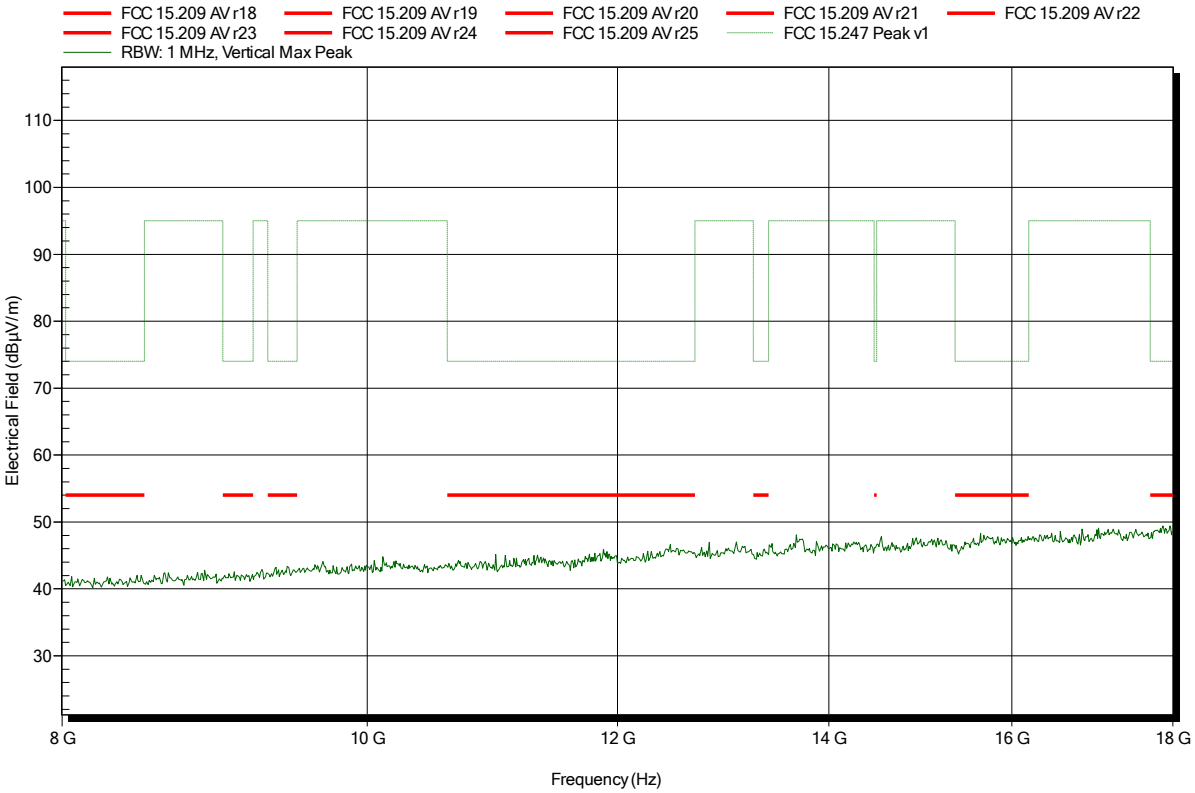

Spurious emissions according to FCC part 15 Subpart C § 15.247, IC RSS-210

Project number: G0M-1406-3919

Applicant:	Leica Geosystems AG
EUT Name:	Field Controller Win EC7
Model:	CS20
Test Site:	Eurofins Product Service GmbH
Operator:	Mr. Pudell
Test Conditions:	Tnom: 24°C, Vnom: 11.1 V DC
Antenna:	Rohde & Schwarz HL 025, Horizontal
Measurement distance:	1 m converted to 3m
Mode:	TX; BT-EDR; CH: 39; 2441 MHz; DUT-TX-Mode; 3-DH5
Test Date:	2015-02-26
Note:	EUT vertical

Index 144

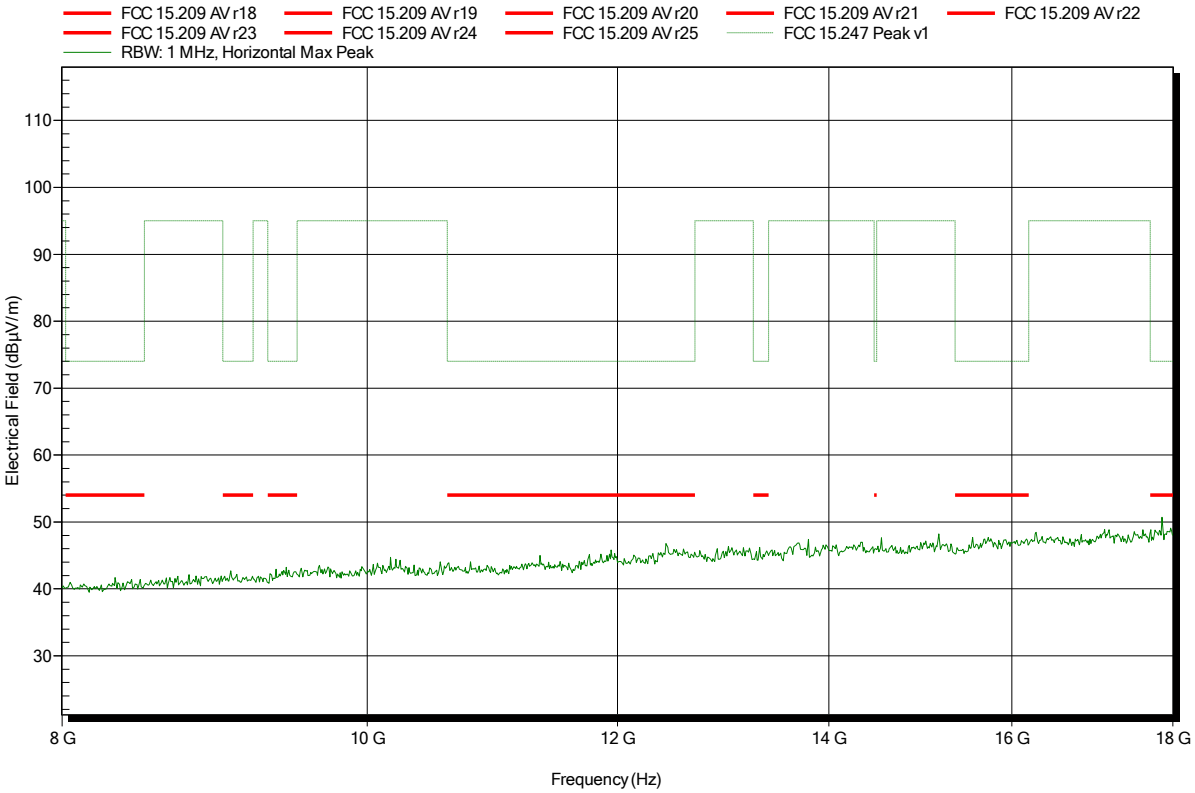

Spurious emissions according to FCC part 15 Subpart C § 15.247, IC RSS-210

Project number: G0M-1406-3919

Applicant:	Leica Geosystems AG
EUT Name:	Field Controller Win EC7
Model:	CS20
Test Site:	Eurofins Product Service GmbH
Operator:	Mr. Pudell
Test Conditions:	Tnom: 24°C, Vnom: 11.1 V DC
Antenna:	Rohde & Schwarz HL 025, Vertical
Measurement distance:	1 m converted to 3m
Mode:	TX; BT-EDR; CH: 78; 2480 MHz; DUT-TX-Mode; 3-DH5
Test Date:	2015-02-26
Note:	EUT vertical

Index 148

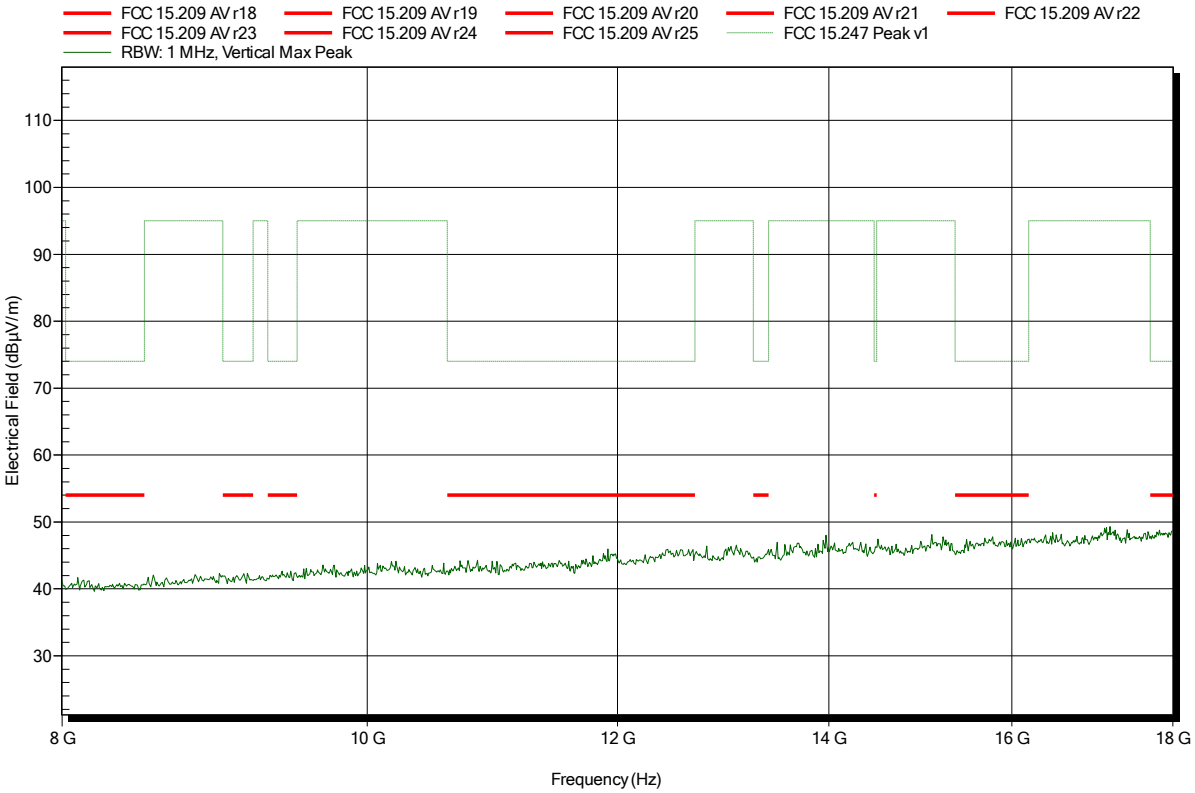

Spurious emissions according to FCC part 15 Subpart C § 15.247, IC RSS-210

Project number: G0M-1406-3919

Applicant:	Leica Geosystems AG
EUT Name:	Field Controller Win EC7
Model:	CS20
Test Site:	Eurofins Product Service GmbH
Operator:	Mr. Pudell
Test Conditions:	Tnom: 24°C, Vnom: 11.1 V DC
Antenna:	Rohde & Schwarz HL 025, Horizontal
Measurement distance:	1 m converted to 3m
Mode:	TX; BT-EDR; CH: 78; 2480 MHz; DUT-TX-Mode; 3-DH5
Test Date:	2015-02-26
Note:	EUT vertical

Index 146

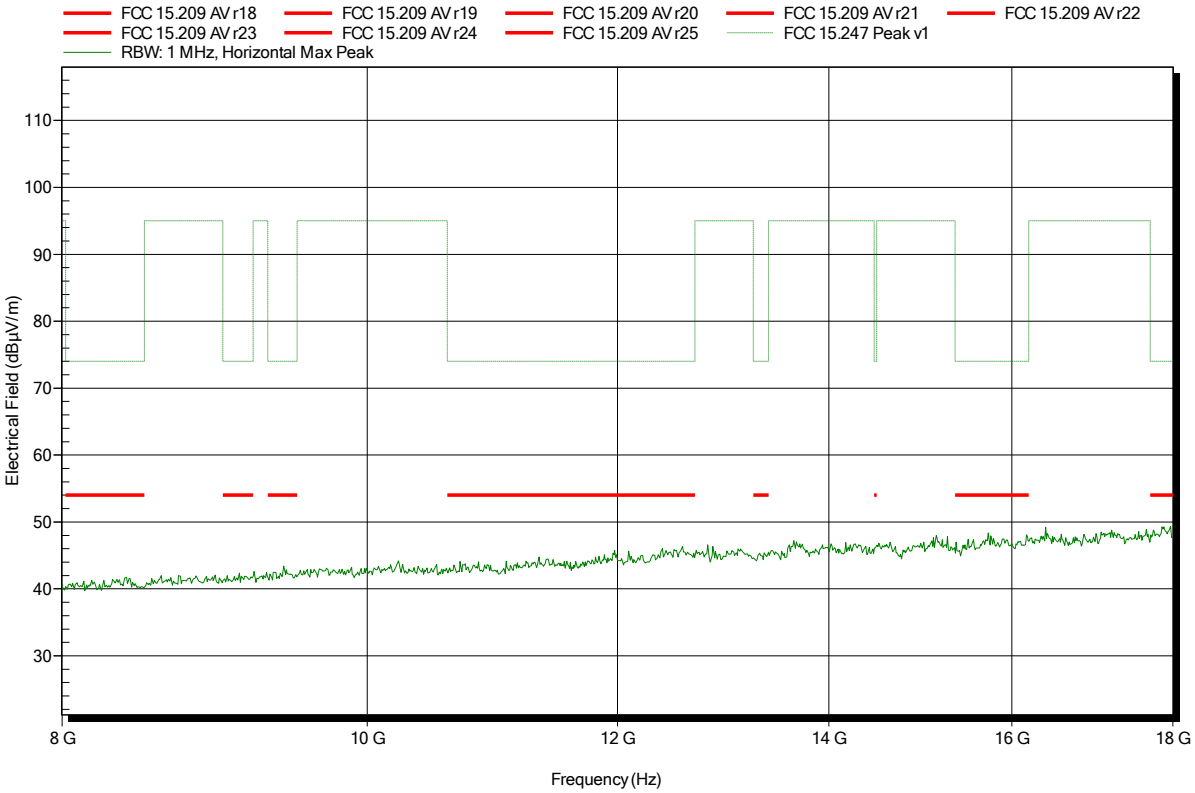

Spurious emissions according to FCC part 15 Subpart C § 15.247, IC RSS-210

Project number: G0M-1406-3919

Applicant:	Leica Geosystems AG
EUT Name:	Field Controller Win EC7
Model:	CS20
Test Site:	Eurofins Product Service GmbH
Operator:	Mr. Pudell
Test Conditions:	Tnom: 24°C, Vnom: 11.1 V DC
Antenna:	Rohde & Schwarz HL 025, Vertical
Measurement distance:	1 m converted to 3m
Mode:	TX; BT-EDR; CH: 0; 2402 MHz; DUT-TX-Mode; 3-DH5
Test Date:	2015-02-26
Note:	EUT vertical

Index 134

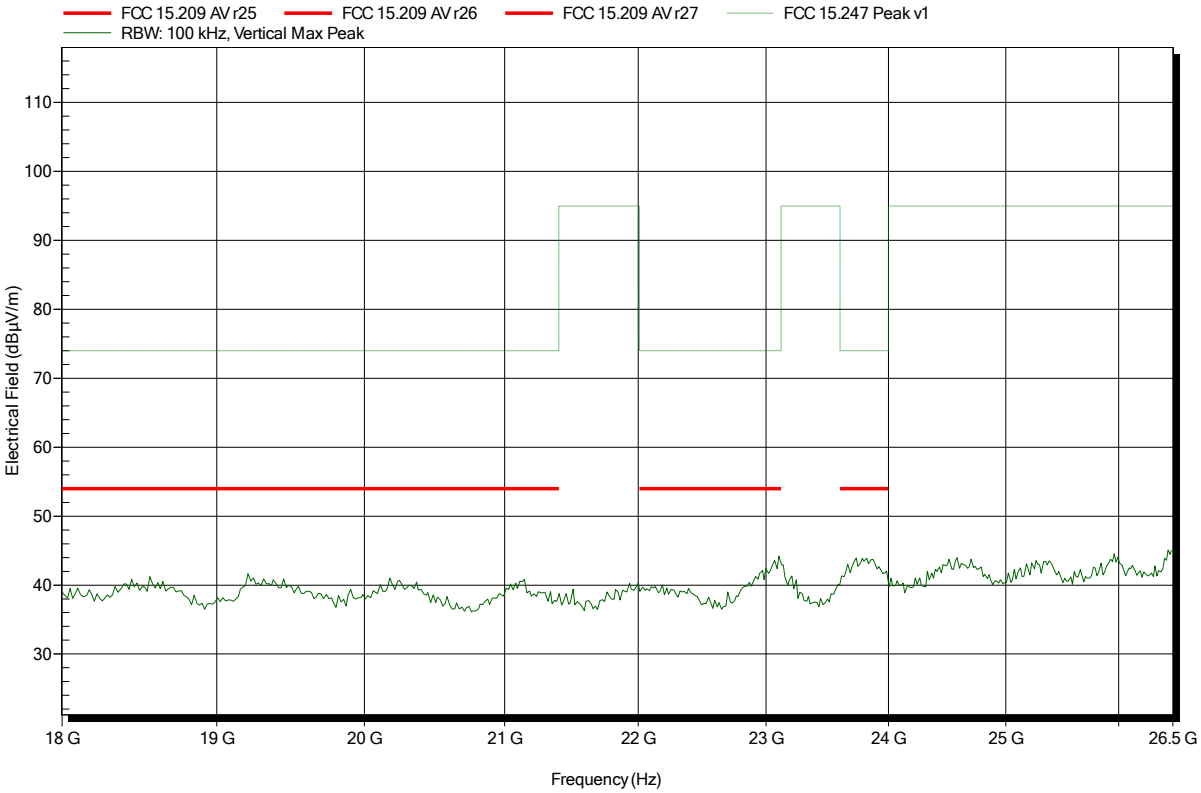

Spurious emissions according to FCC part 15 Subpart C § 15.247, IC RSS-210

Project number: G0M-1406-3919

Applicant:	Leica Geosystems AG
EUT Name:	Field Controller Win EC7
Model:	CS20
Test Site:	Eurofins Product Service GmbH
Operator:	Mr. Pudell
Test Conditions:	Tnom: 24°C, Vnom: 11.1 V DC
Antenna:	Rohde & Schwarz HL 025, Horizontal
Measurement distance:	1 m converted to 3m
Mode:	TX; BT-EDR; CH: 0; 2402 MHz; DUT-TX-Mode; 3-DH5
Test Date:	2015-02-26
Note:	EUT vertical

Index 143

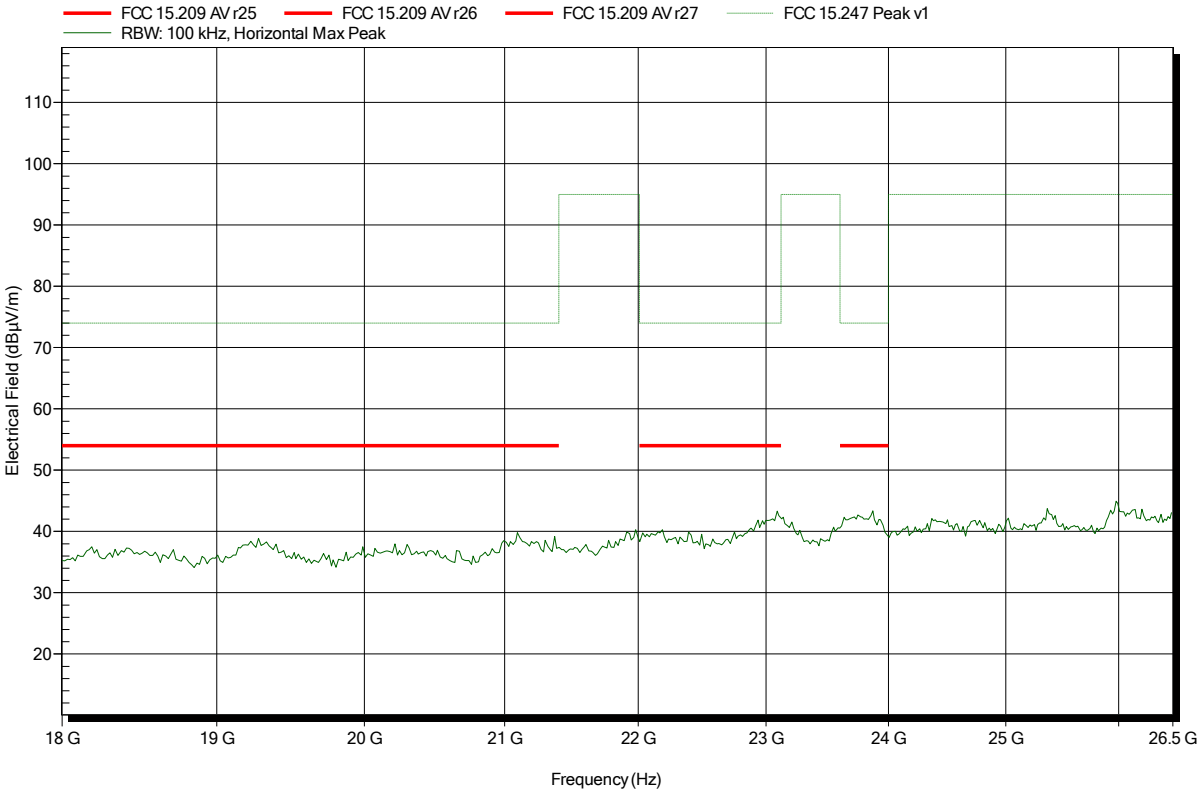

Spurious emissions according to FCC part 15 Subpart C § 15.247, IC RSS-210

Project number: G0M-1406-3919

Applicant:	Leica Geosystems AG
EUT Name:	Field Controller Win EC7
Model:	CS20
Test Site:	Eurofins Product Service GmbH
Operator:	Mr. Pudell
Test Conditions:	Tnom: 24°C, Vnom: 11.1 V DC
Antenna:	Rohde & Schwarz HL 025, Vertical
Measurement distance:	1 m converted to 3m
Mode:	TX; BT-EDR; CH: 39; 2441 MHz; DUT-TX-Mode; 3-DH5
Test Date:	2015-02-26
Note:	EUT vertical

Index 137

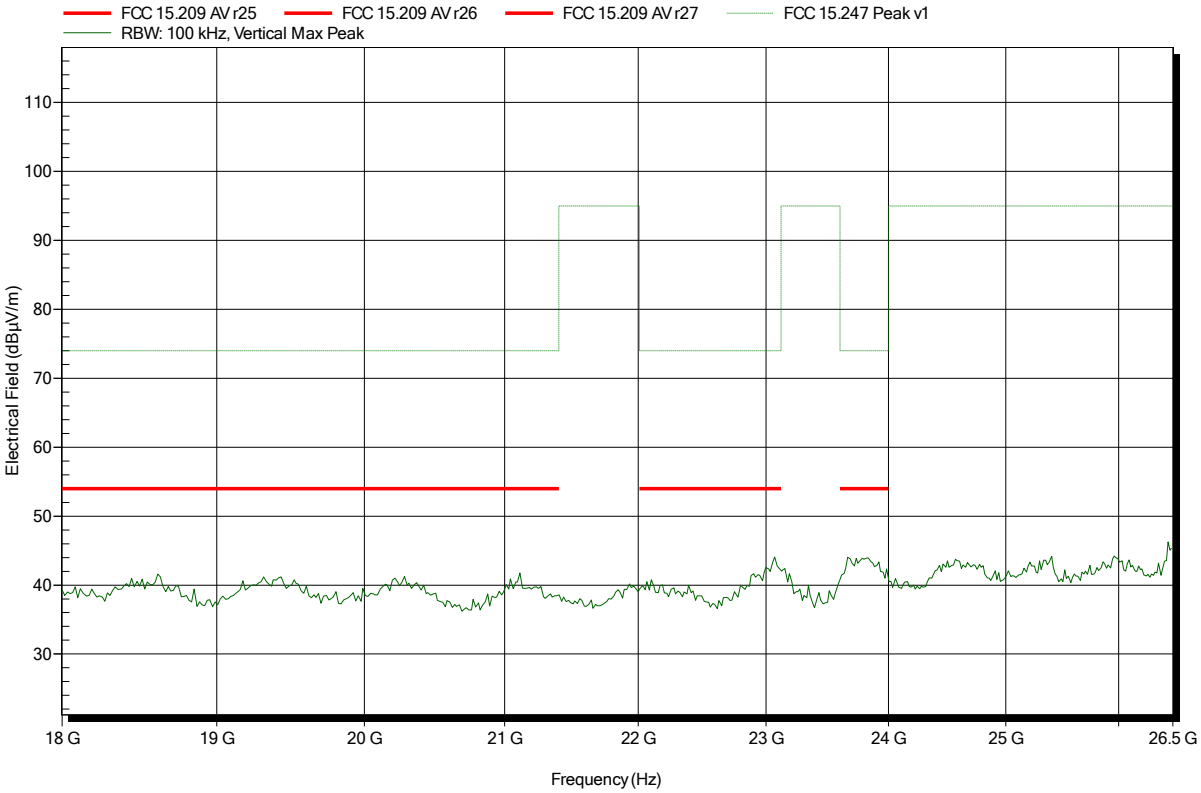

Spurious emissions according to FCC part 15 Subpart C § 15.247, IC RSS-210

Project number: G0M-1406-3919

Applicant:	Leica Geosystems AG
EUT Name:	Field Controller Win EC7
Model:	CS20
Test Site:	Eurofins Product Service GmbH
Operator:	Mr. Pudell
Test Conditions:	Tnom: 24°C, Vnom: 11.1 V DC
Antenna:	Rohde & Schwarz HL 025, Horizontal
Measurement distance:	1 m converted to 3m
Mode:	TX; BT-EDR; CH: 39; 2441 MHz; DUT-TX-Mode; 3-DH5
Test Date:	2015-02-26
Note:	EUT vertical

Index 145

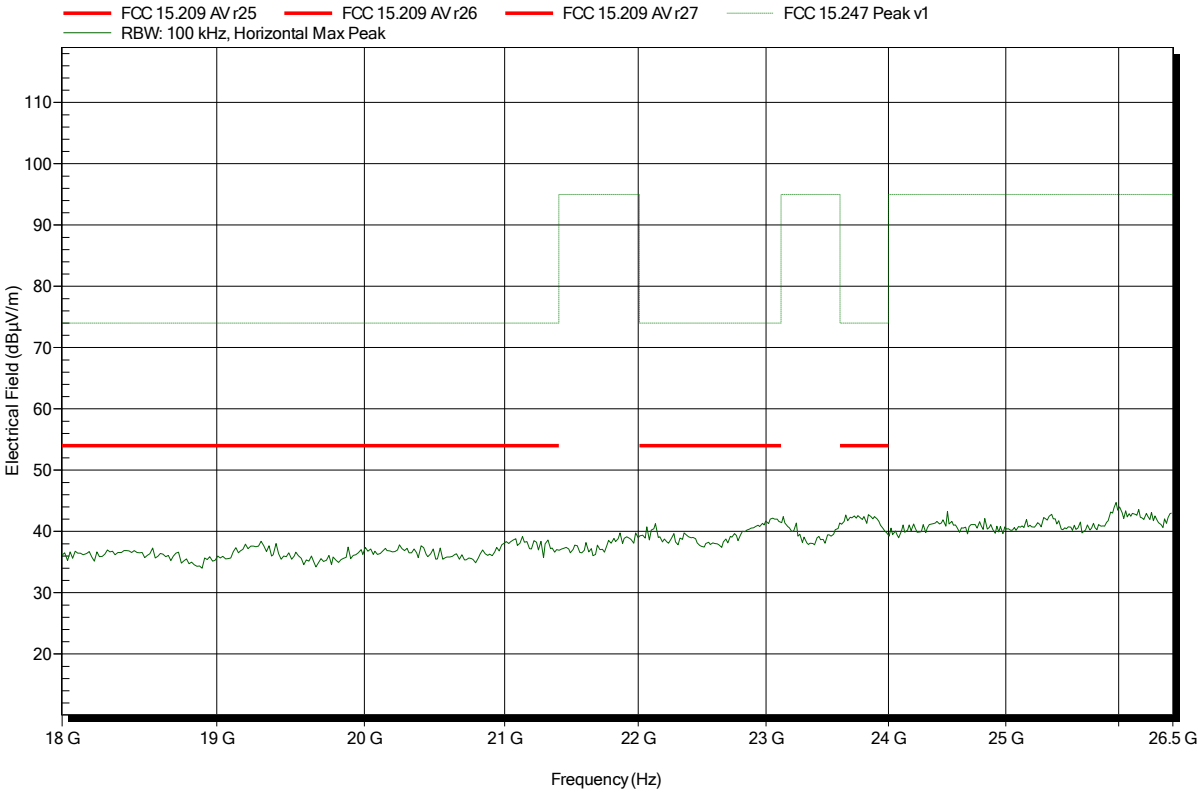

Spurious emissions according to FCC part 15 Subpart C § 15.247, IC RSS-210

Project number: G0M-1406-3919

Applicant:	Leica Geosystems AG
EUT Name:	Field Controller Win EC7
Model:	CS20
Test Site:	Eurofins Product Service GmbH
Operator:	Mr. Pudell
Test Conditions:	Tnom: 24°C, Vnom: 11.1 V DC
Antenna:	Rohde & Schwarz HL 025, Vertical
Measurement distance:	1 m converted to 3m
Mode:	TX; BT-EDR; CH: 78; 2480 MHz; DUT-TX-Mode; 3-DH5
Test Date:	2015-02-26
Note:	EUT vertical

Index 149

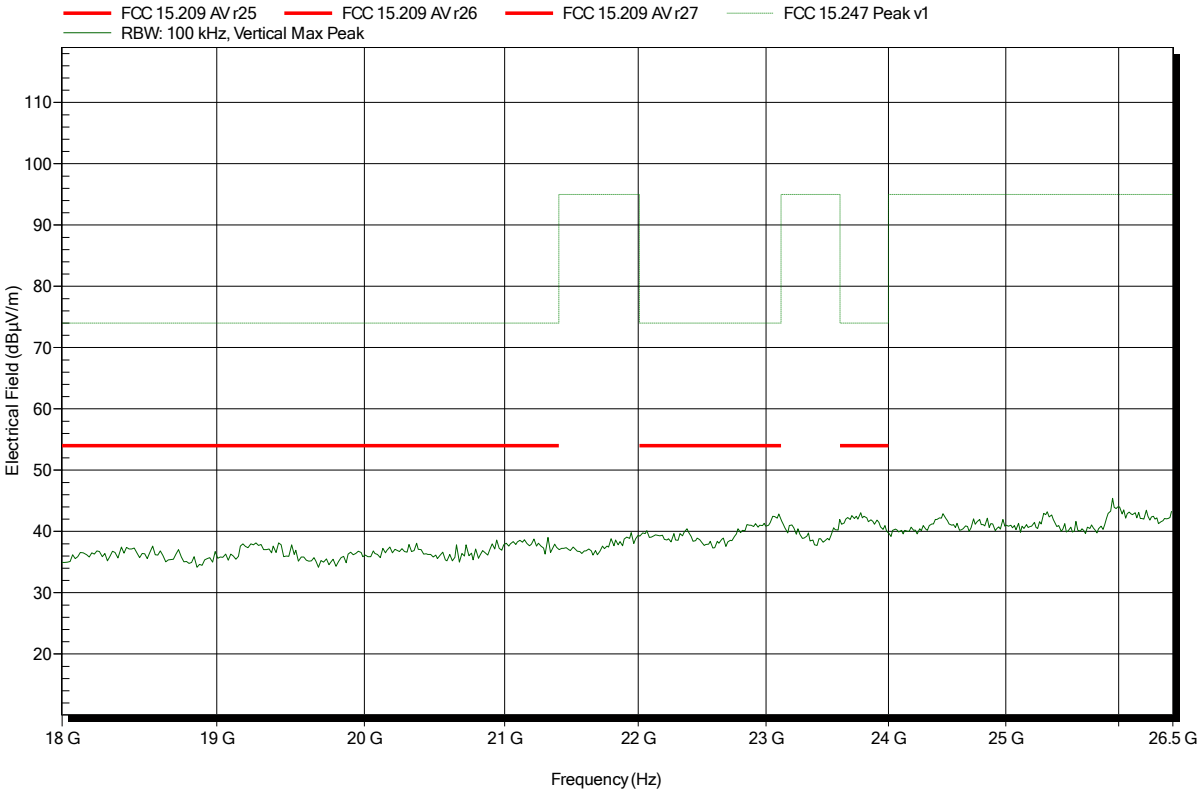

Spurious emissions according to FCC part 15 Subpart C § 15.247, IC RSS-210

Project number: G0M-1406-3919

Applicant:	Leica Geosystems AG
EUT Name:	Field Controller Win EC7
Model:	CS20
Test Site:	Eurofins Product Service GmbH
Operator:	Mr. Pudell
Test Conditions:	Tnom: 24°C, Vnom: 11.1 V DC
Antenna:	Rohde & Schwarz HL 025, Horizontal
Measurement distance:	1 m converted to 3m
Mode:	TX; BT-EDR; CH: 78; 2480 MHz; DUT-TX-Mode; 3-DH5
Test Date:	2015-02-26
Note:	EUT vertical

Index 147

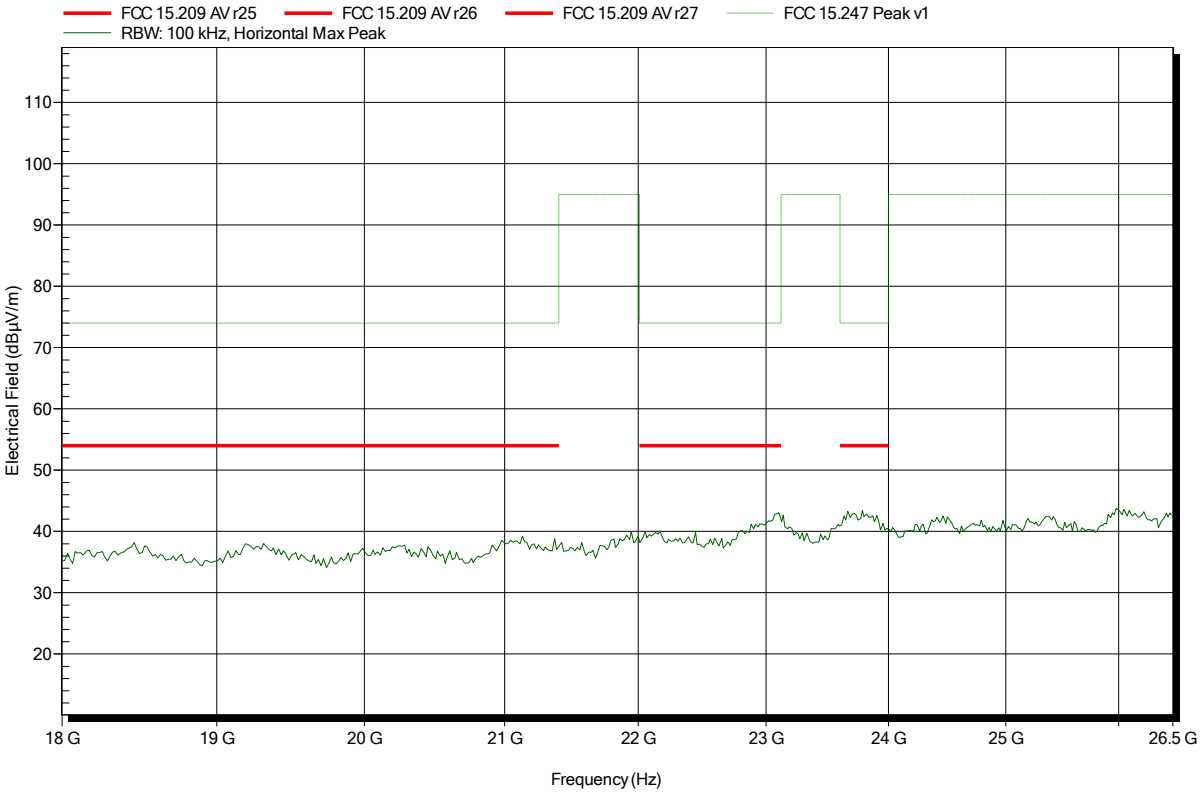

ANNEX B Receiver radiated spurious emissions

Spurious emissions according to FCC part 15 Subpart C § 15.247, IC RSS-210

Project number: G0M-1406-3919

Applicant:	Leica Geosystems AG
EUT Name:	Field Controller Win EC7
Model:	CS20
Test Site:	Eurofins Product Service GmbH
Operator:	Mr. Pudell
Test Conditions:	Tnom: 24°C, Vnom: 11.1VDC
Antenna:	Rohde & Schwarz HK 116, Vertical
Measurement distance:	3 m
Mode:	RX; BT-BR; CH: Hopping; RX -Scan-Mode
Test Date:	2015-02-27
Note:	EUT vertical

Index 88

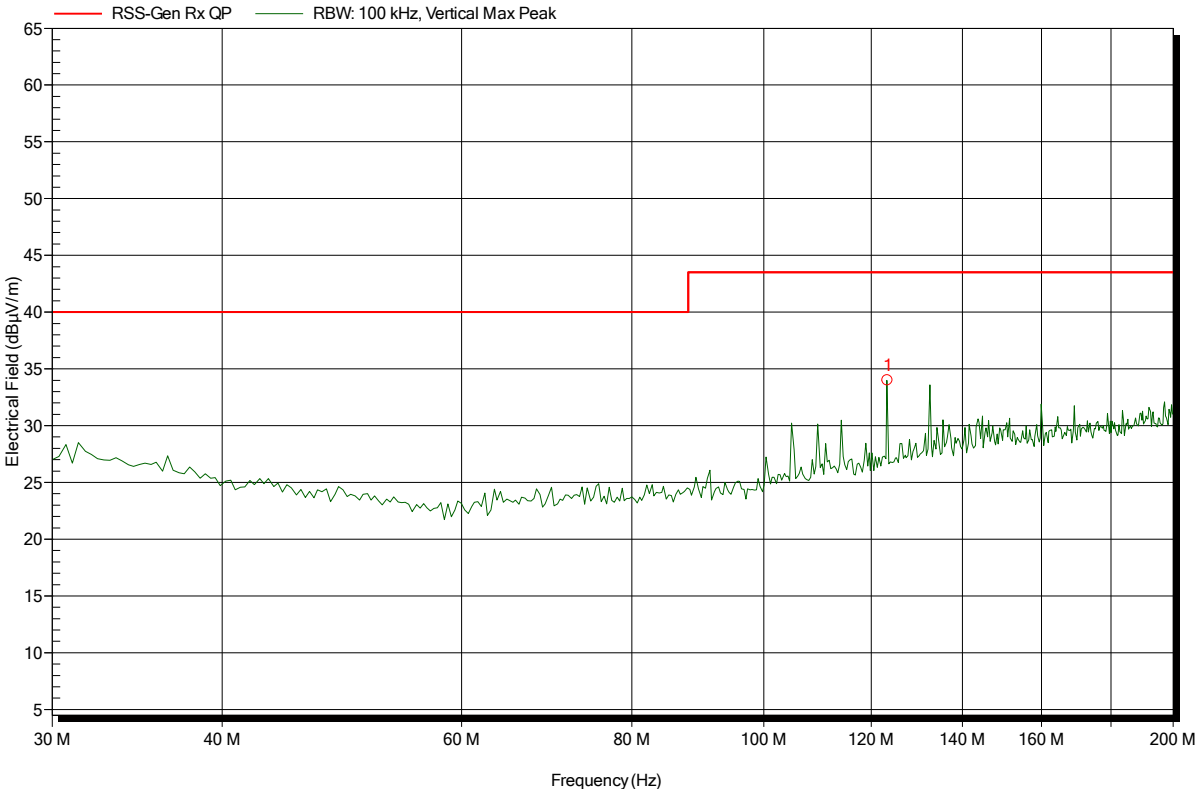

Frequency	Peak	Peak Limit	Peak Difference	Status
123.293 MHz	33.98 dBµV/m	43.5 dBµV/m	-9.52 dB	Pass

Spurious emissions according to FCC part 15 Subpart C § 15.247, IC RSS-210

Project number: G0M-1406-3919

Applicant:	Leica Geosystems AG
EUT Name:	Field Controller Win EC7
Model:	CS20
Test Site:	Eurofins Product Service GmbH
Operator:	Mr. Pudell
Test Conditions:	Tnom: 24°C, Vnom: 11.1VDC
Antenna:	Rohde & Schwarz HK 116, Horizontal
Measurement distance:	3 m
Mode:	RX; BT-BR; CH: Hopping; RX -Scan-Mode
Test Date:	2015-02-27
Note:	EUT vertical

Index 91

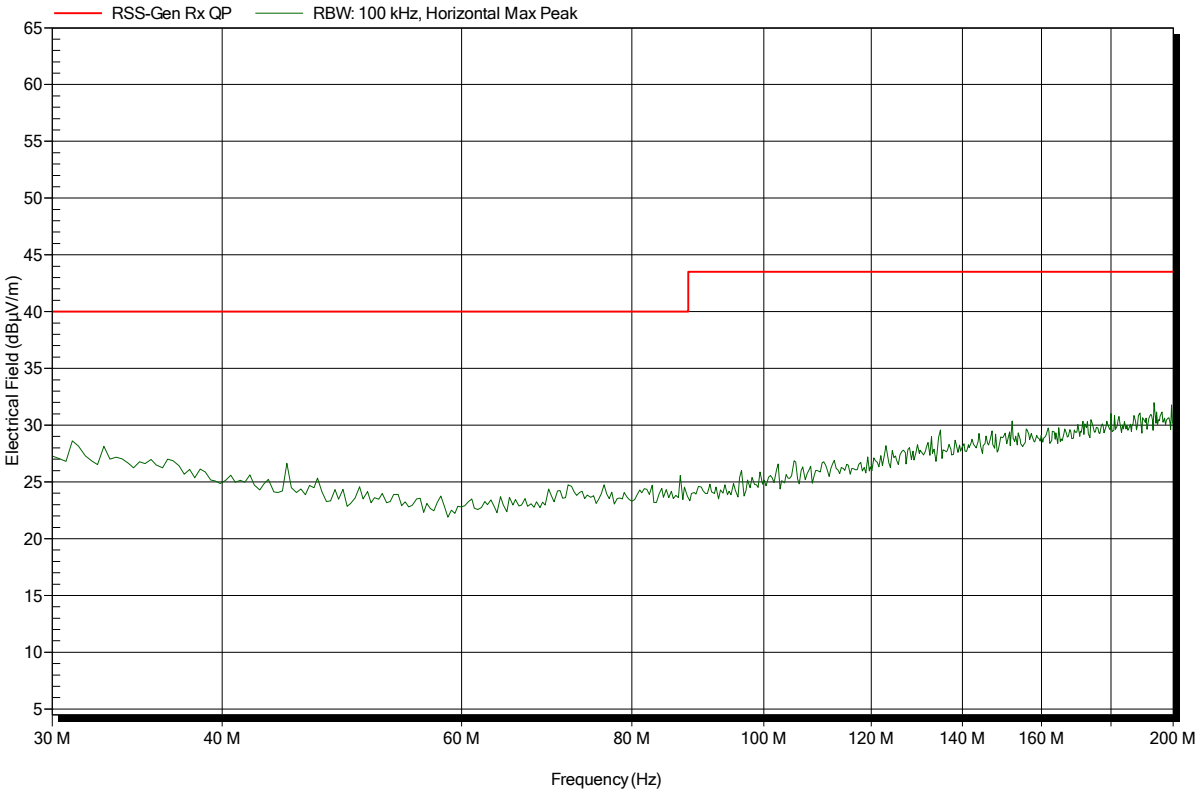

Spurious emissions according to FCC part 15 Subpart C § 15.247, IC RSS-210

Project number: G0M-1406-3919

Applicant:	Leica Geosystems AG
EUT Name:	Field Controller Win EC7
Model:	CS20
Test Site:	Eurofins Product Service GmbH
Operator:	Mr. Pudell
Test Conditions:	Tnom: 24°C, Vnom: 11.1VDC
Antenna:	Rohde & Schwarz HL 223, Vertical
Measurement distance:	3 m
Mode:	RX; BT-BR; CH: Hopping; RX -Scan-Mode
Test Date:	2015-02-27
Note:	EUT vertical

Index 82

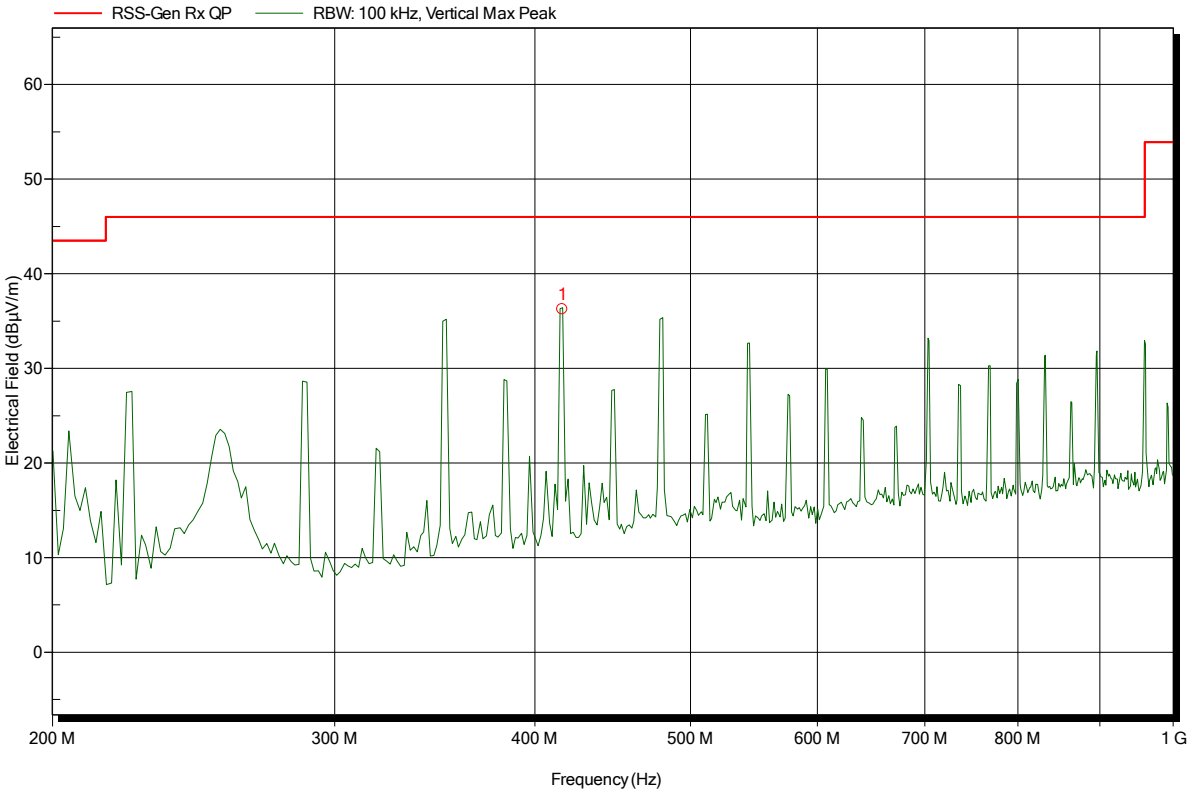

Frequency	Peak	Peak Limit	Peak Difference	Status
416 MHz	36.24 dBµV/m	46 dBµV/m	-9.76 dB	Pass

Spurious emissions according to FCC part 15 Subpart C § 15.247, IC RSS-210

Project number: G0M-1406-3919

Applicant:	Leica Geosystems AG
EUT Name:	Field Controller Win EC7
Model:	CS20
Test Site:	Eurofins Product Service GmbH
Operator:	Mr. Pudell
Test Conditions:	Tnom: 24°C, Vnom: 11.1VDC
Antenna:	Rohde & Schwarz HL 223, Horizontal
Measurement distance:	3 m
Mode:	RX; BT-BR; CH: Hopping; RX -Scan-Mode
Test Date:	2015-02-27
Note:	EUT vertical

Index 85

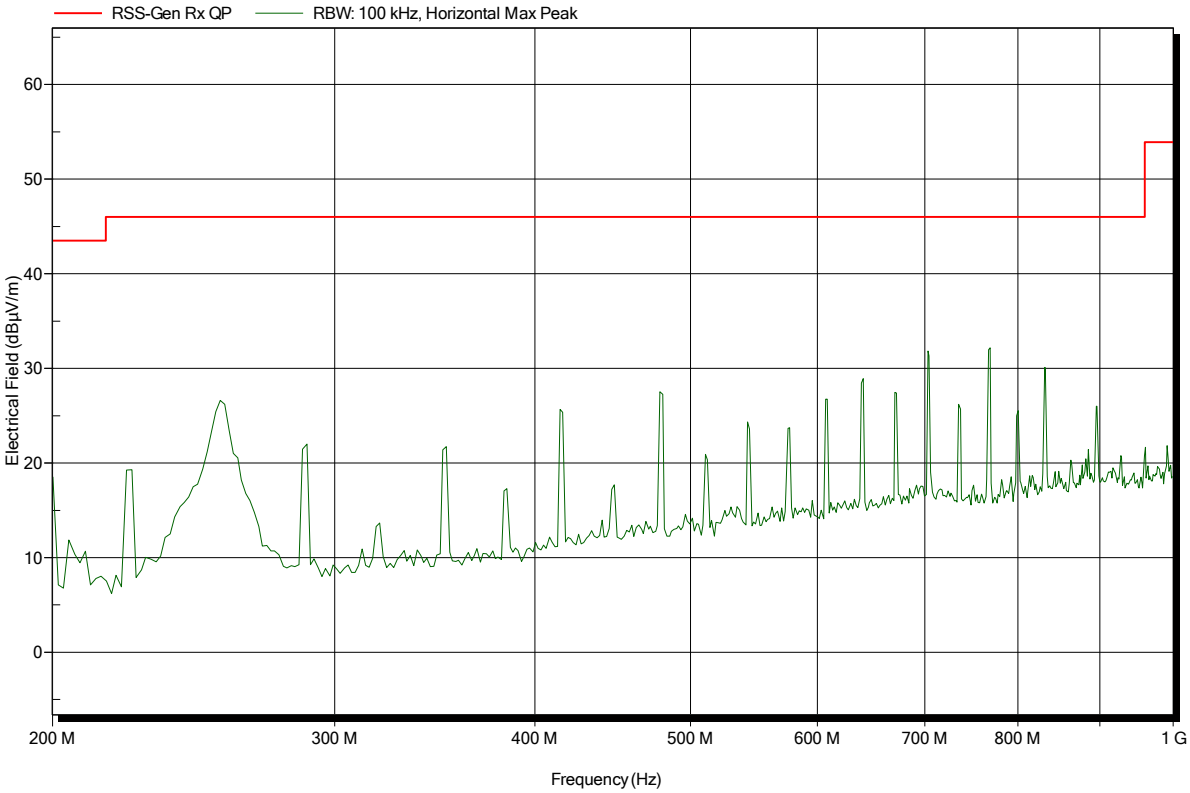

Spurious emissions according to FCC part 15 Subpart C § 15.247, IC RSS-210

Project number: G0M-1406-3919

Applicant:	Leica Geosystems AG
EUT Name:	Field Controller Win EC7
Model:	CS20
Test Site:	Eurofins Product Service GmbH
Operator:	Mr. Pudell
Test Conditions:	Tnom: 24°C, Vnom: 11.1VDC
Antenna:	Rohde & Schwarz HL 025, Vertical
Measurement distance:	3 m
Mode:	RX; BT-BR; CH: Hopping; RX -Scan-Mode
Test Date:	2015-02-27
Note:	EUT vertical

Index 71

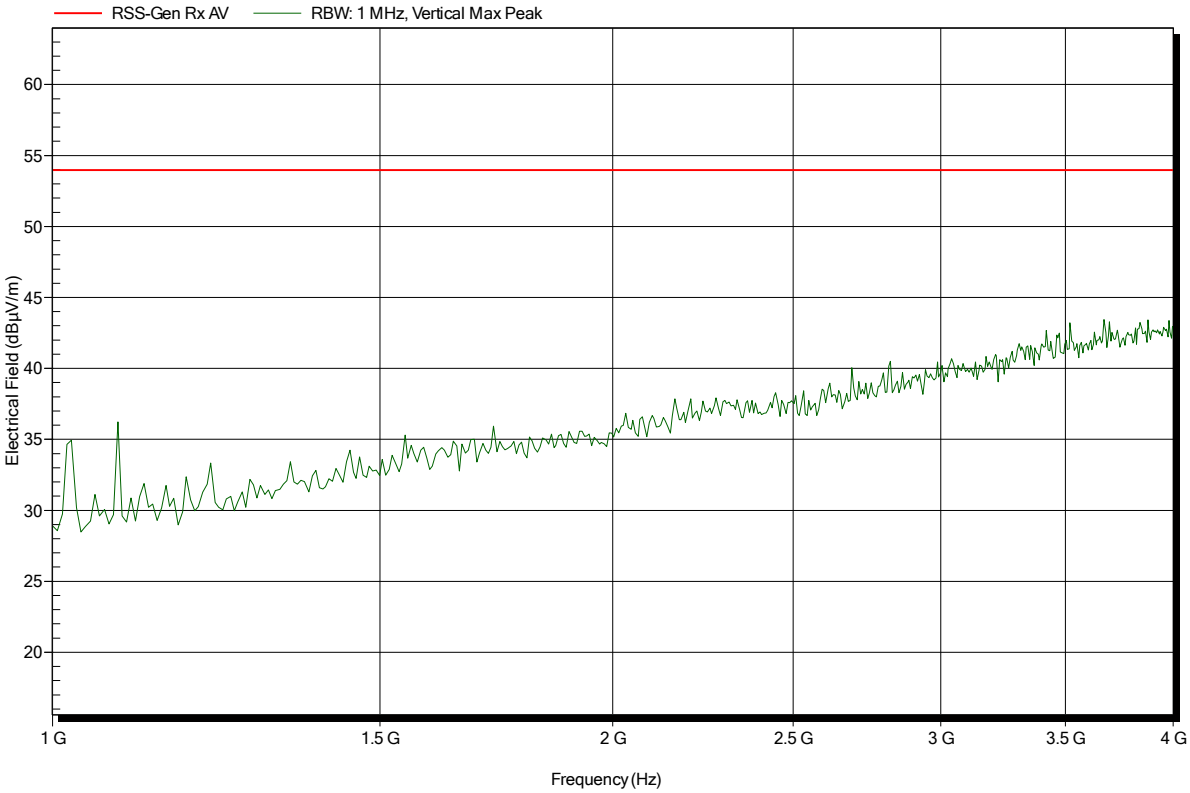

Spurious emissions according to FCC part 15 Subpart C § 15.247, IC RSS-210

Project number: G0M-1406-3919

Applicant:	Leica Geosystems AG
EUT Name:	Field Controller Win EC7
Model:	CS20
Test Site:	Eurofins Product Service GmbH
Operator:	Mr. Pudell
Test Conditions:	Tnom: 24°C, Vnom: 11.1VDC
Antenna:	Rohde & Schwarz HL 025, Horizontal
Measurement distance:	3 m
Mode:	RX; BT-BR; CH: Hopping; RX -Scan-Mode
Test Date:	2015-02-27
Note:	EUT vertical

Index 77

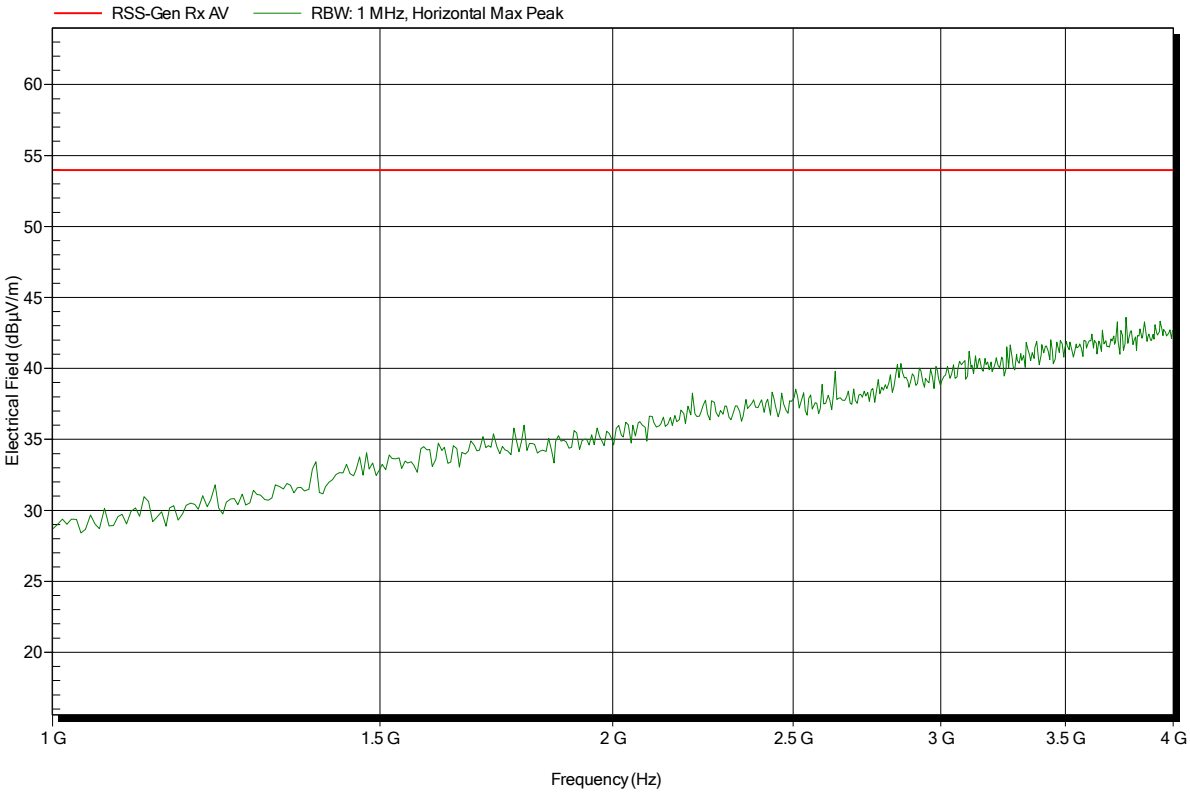

Spurious emissions according to FCC part 15 Subpart C § 15.247, IC RSS-210

Project number: G0M-1406-3919

Applicant:	Leica Geosystems AG
EUT Name:	Field Controller Win EC7
Model:	CS20
Test Site:	Eurofins Product Service GmbH
Operator:	Mr. Pudell
Test Conditions:	Tnom: 24°C, Vnom: 11.1VDC
Antenna:	Rohde & Schwarz HL 025, Vertical
Measurement distance:	3 m
Mode:	RX; BT-BR; CH: Hopping; RX -Scan-Mode
Test Date:	2015-02-27
Note:	EUT vertical

Index 72

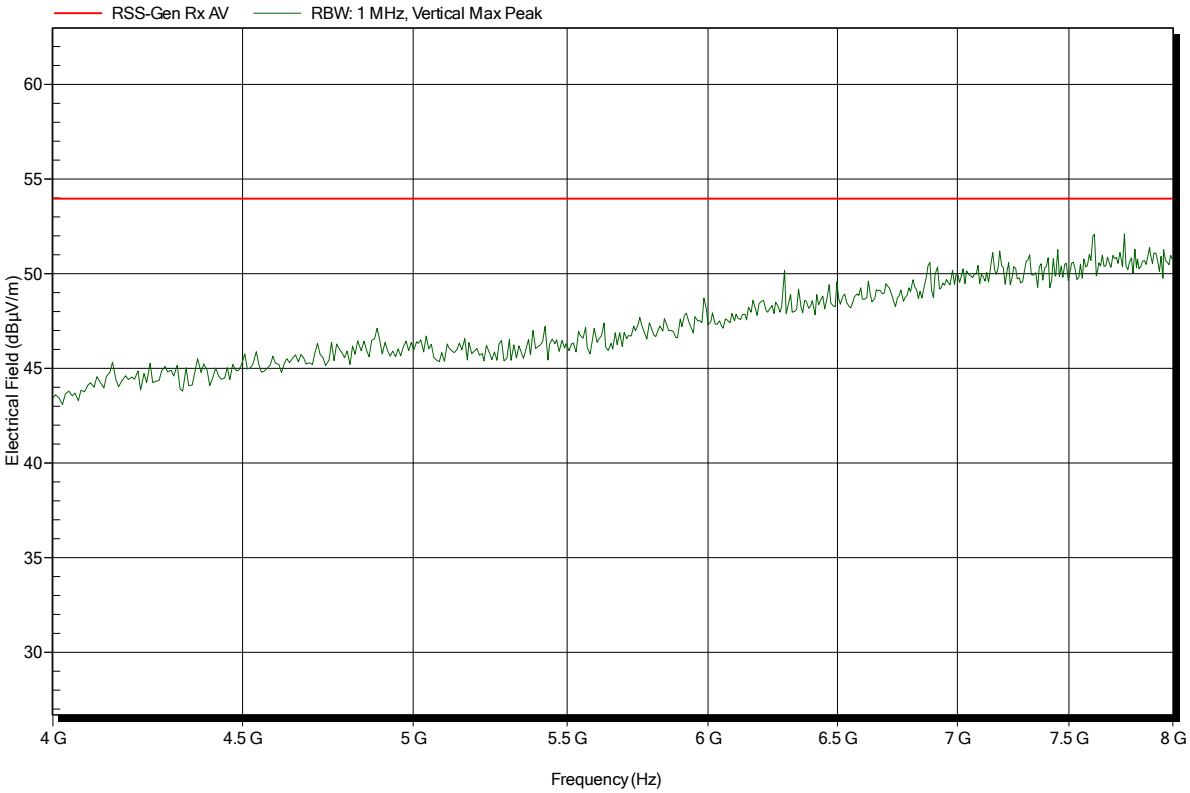

Spurious emissions according to FCC part 15 Subpart C § 15.247, IC RSS-210

Project number: G0M-1406-3919

Applicant:	Leica Geosystems AG
EUT Name:	Field Controller Win EC7
Model:	CS20
Test Site:	Eurofins Product Service GmbH
Operator:	Mr. Pudell
Test Conditions:	Tnom: 24°C, Vnom: 11.1VDC
Antenna:	Rohde & Schwarz HL 025, Horizontal
Measurement distance:	3 m
Mode:	RX; BT-BR; CH: Hopping; RX -Scan-Mode
Test Date:	2015-02-27
Note:	EUT vertical
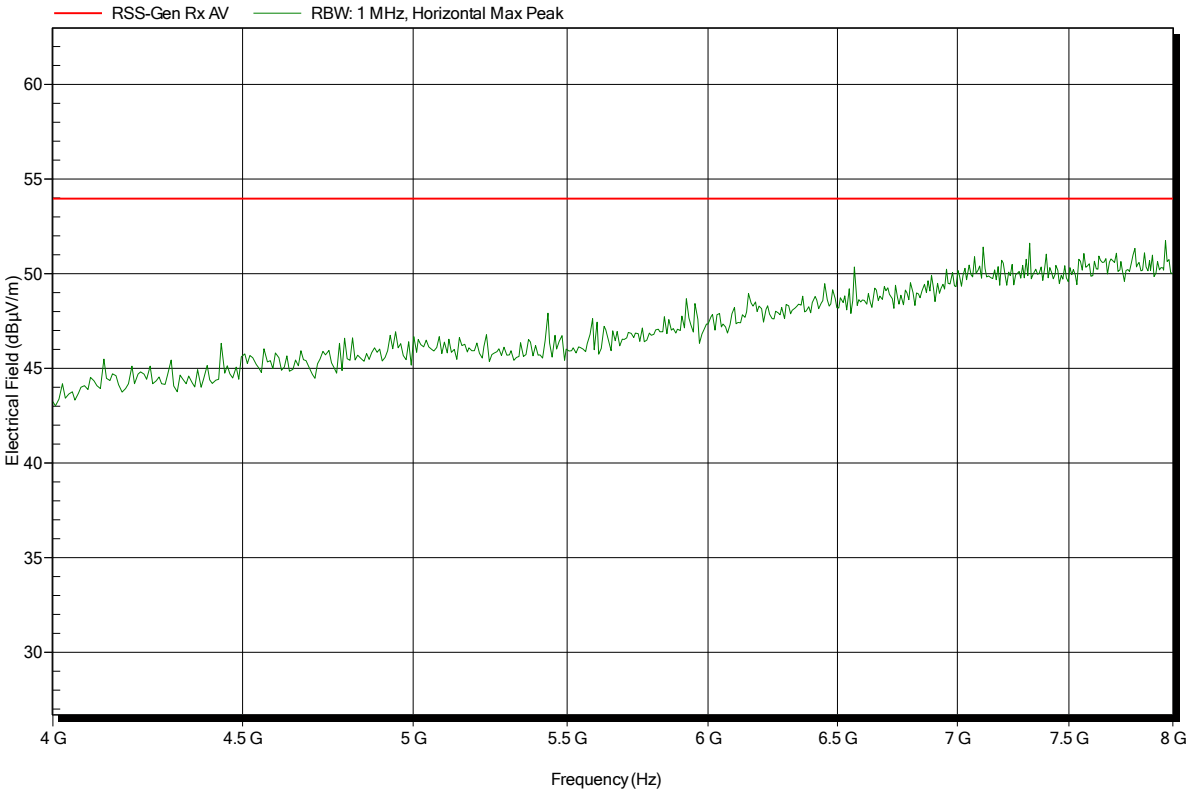
Index 78