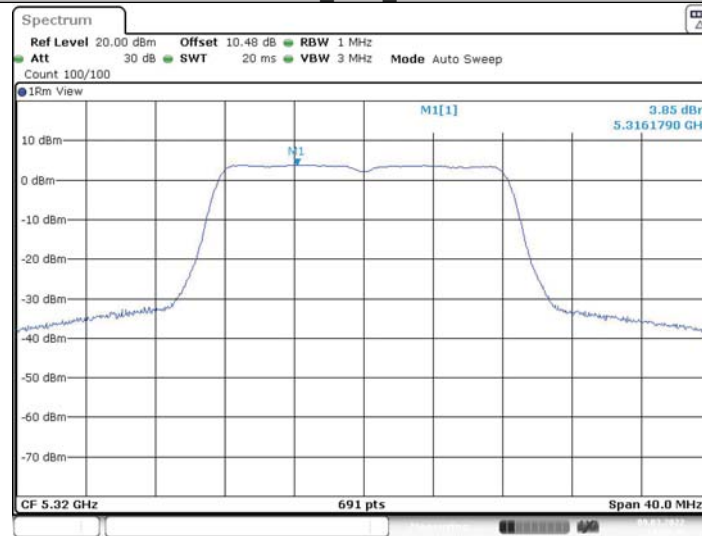




11A_Ant1_5320



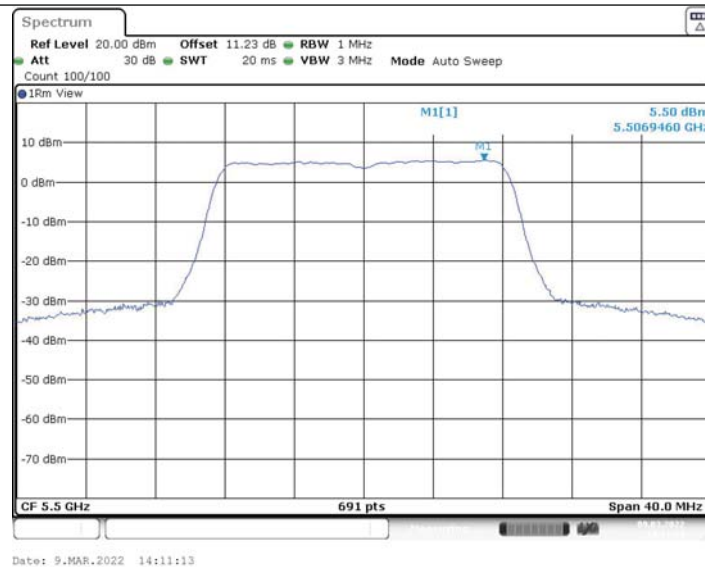
Date: 9.MAR.2022 14:10:10

11A_Ant2_5320

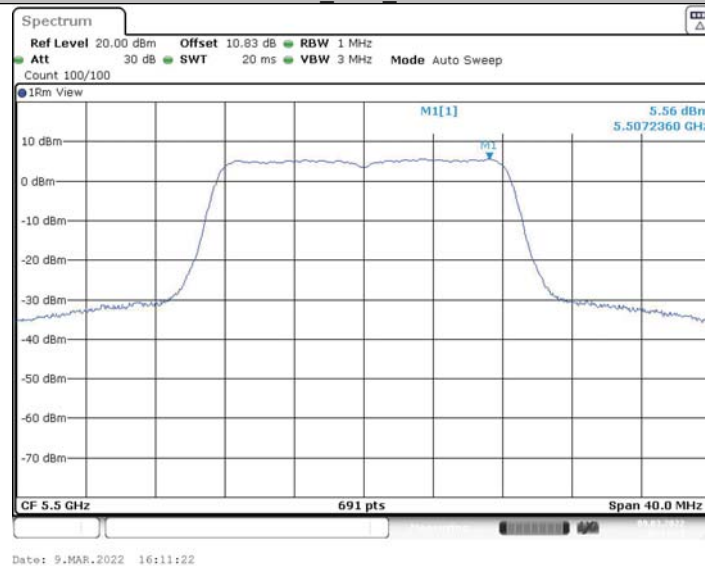


Date: 9.MAR.2022 16:10:17

11A_Ant1_5500



11A_Ant2_5500

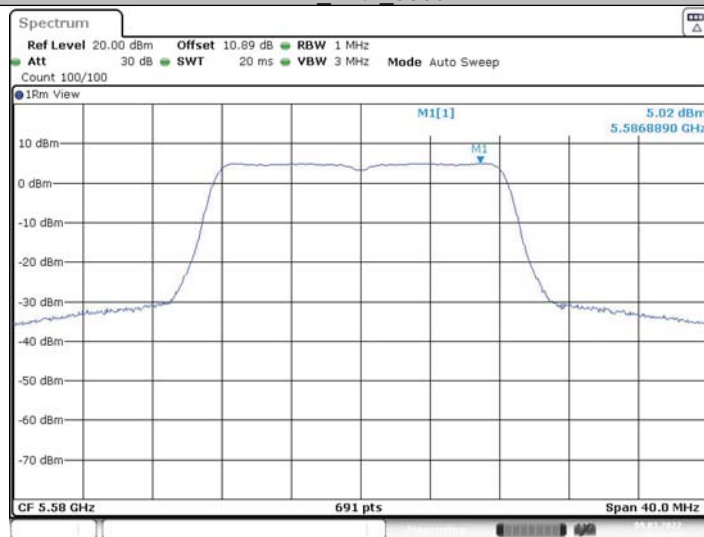


11A_Ant1_5580





11A_Ant2_5580



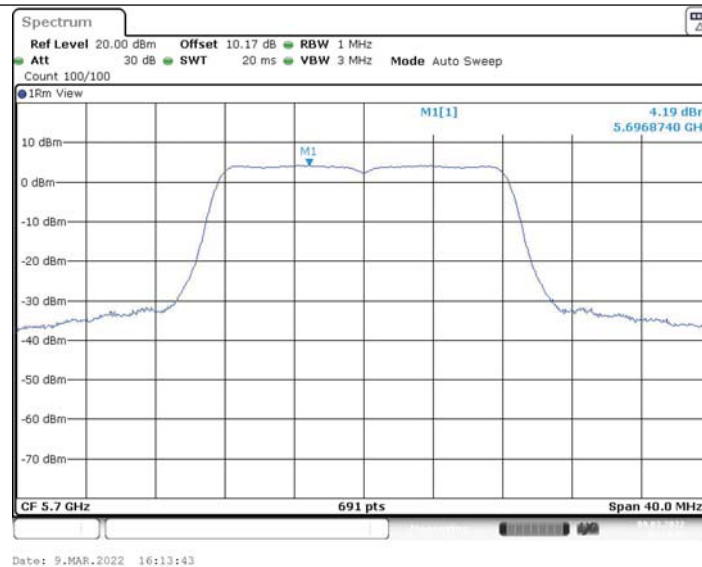
Date: 9.MAR.2022 16:12:33

11A_Ant1_5700



Date: 9.MAR.2022 14:14:55

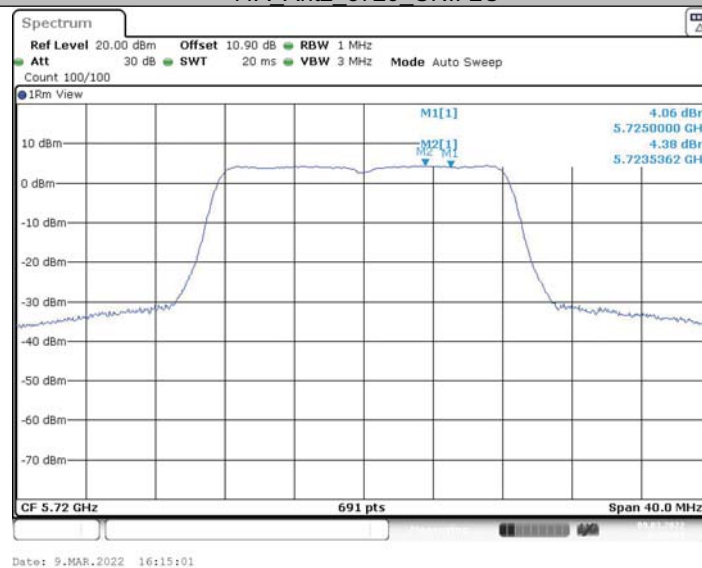
11A_Ant2_5700



11A_Ant1_5720_UNII-2C

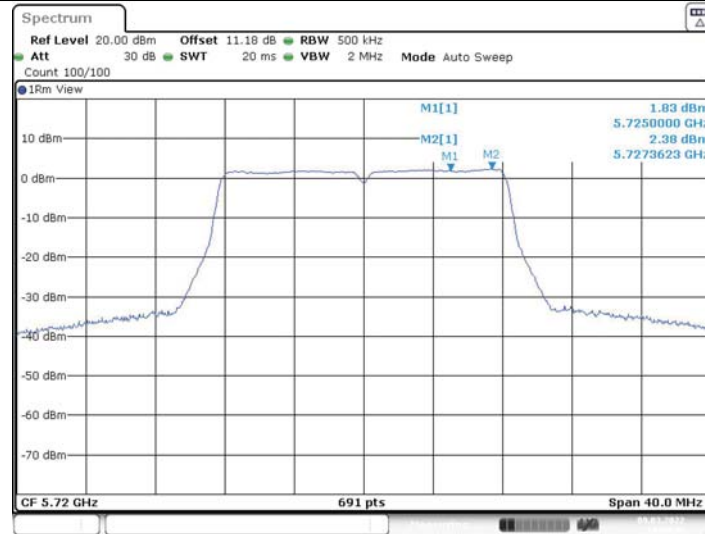


11A_Ant2_5720_UNII-2C



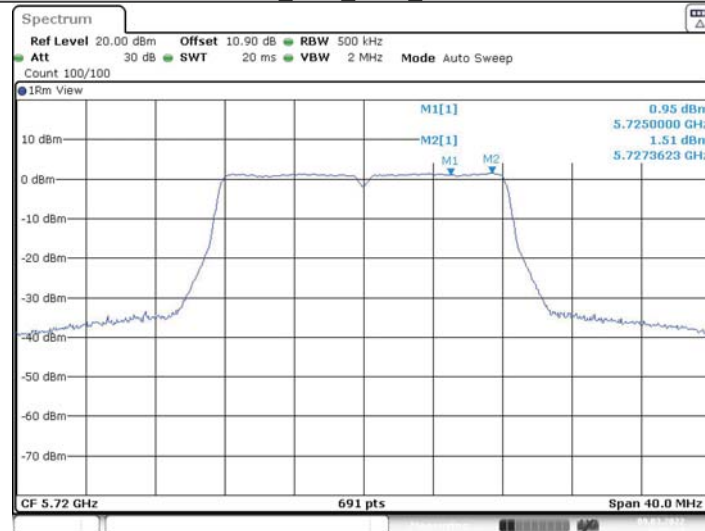


11A_Ant1_5720_UNII-3



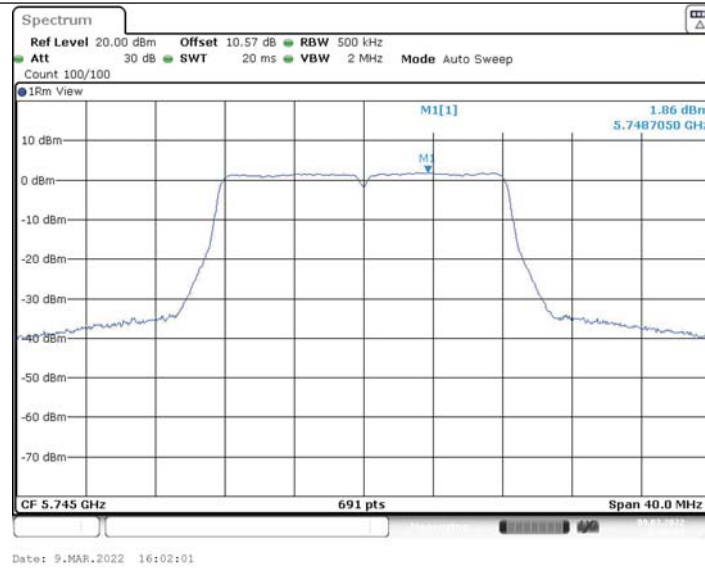
Date: 9.MAR.2022 14:49:48

11A_Ant2_5720_UNII-3

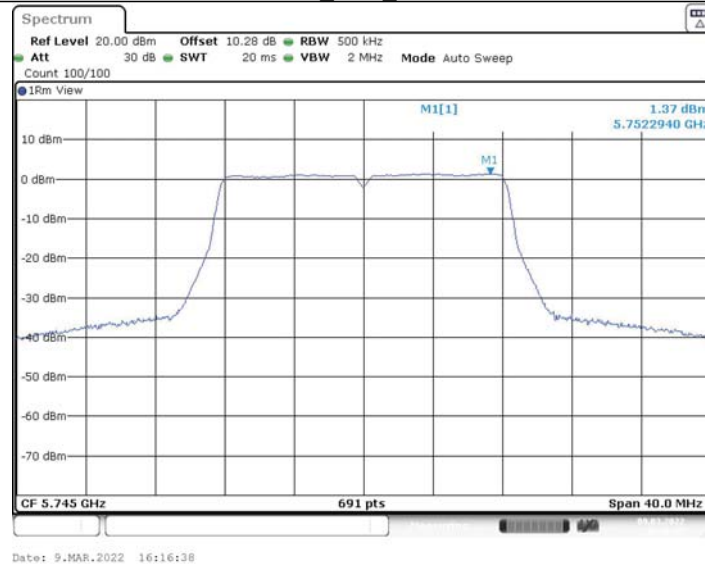


Date: 9.MAR.2022 16:15:11

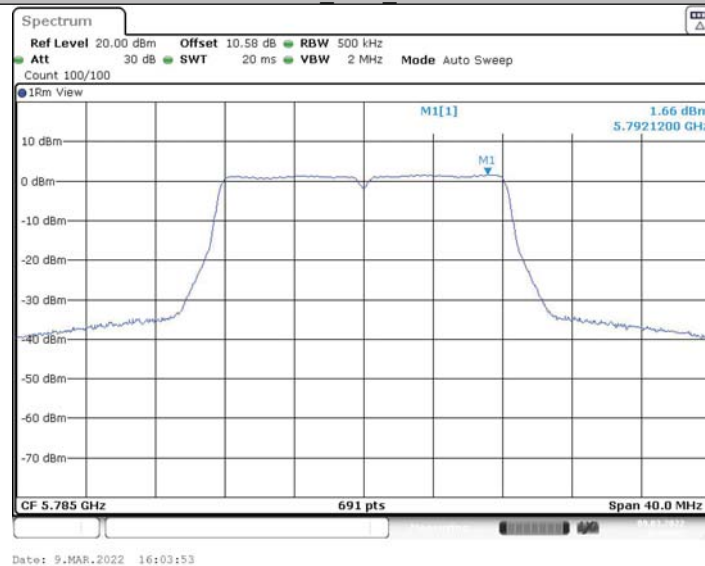
11A_Ant1_5745



11A_Ant2_5745

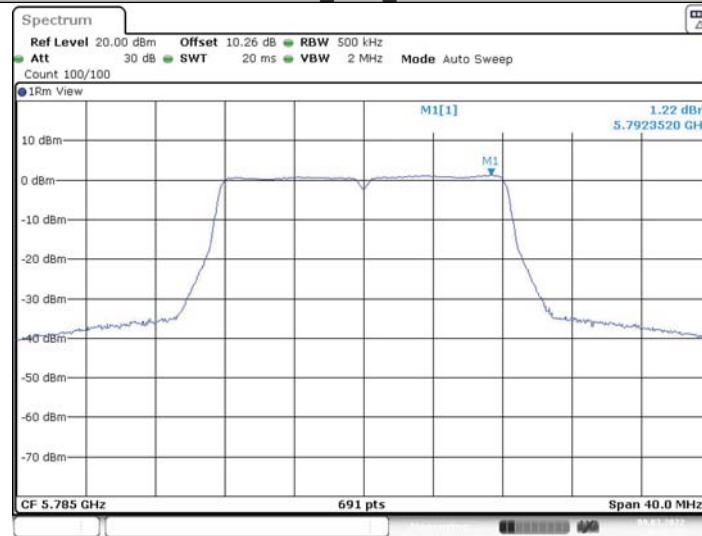


11A_Ant1_5785

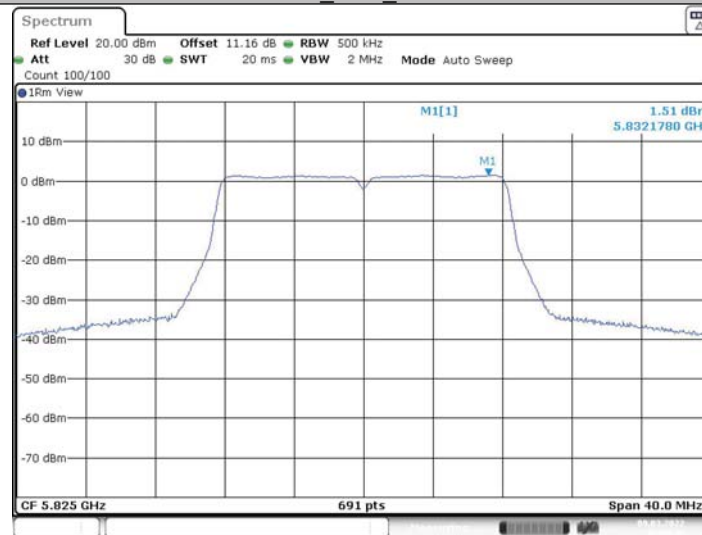




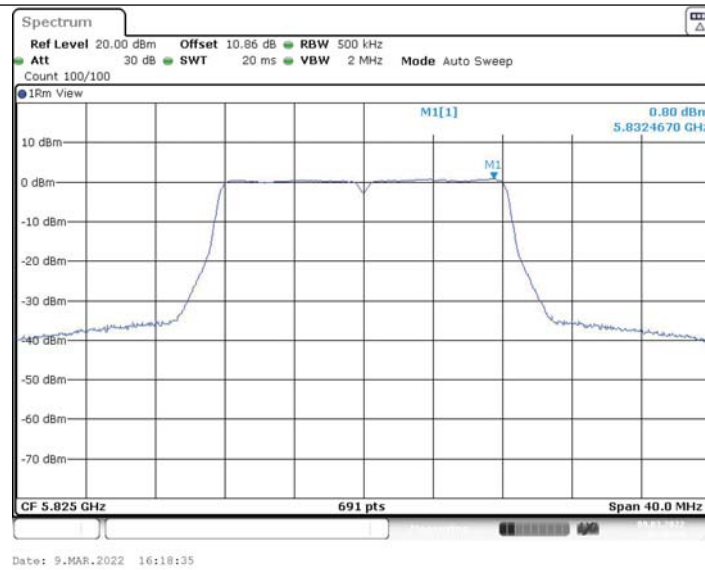
11A_Ant2_5785



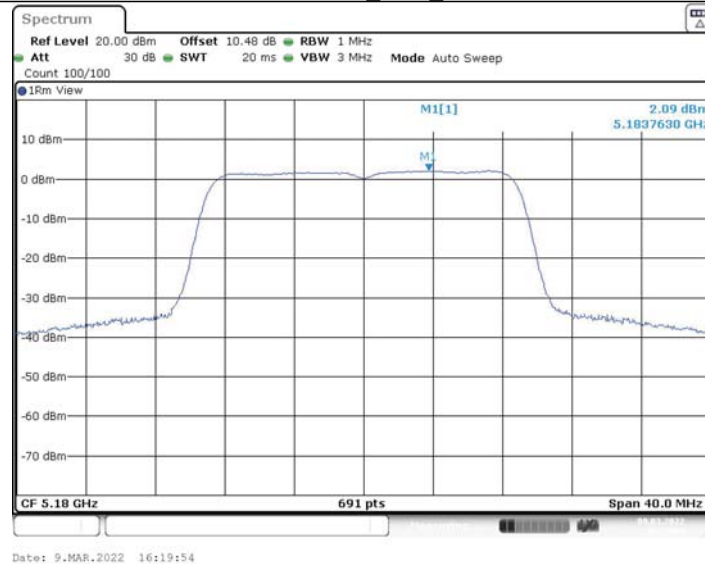
11A_Ant1_5825



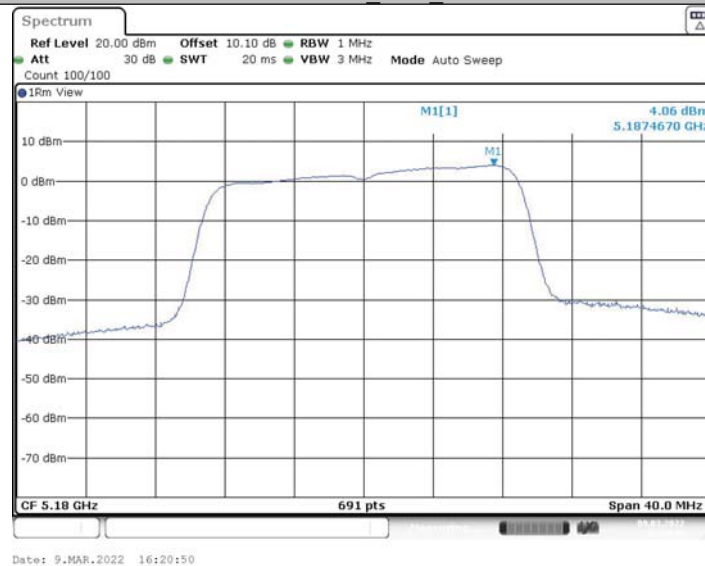
11A_Ant2_5825



11N20MIMO_Ant1_5180



11N20MIMO_Ant2_5180





11N20MIMO_Ant1_5200



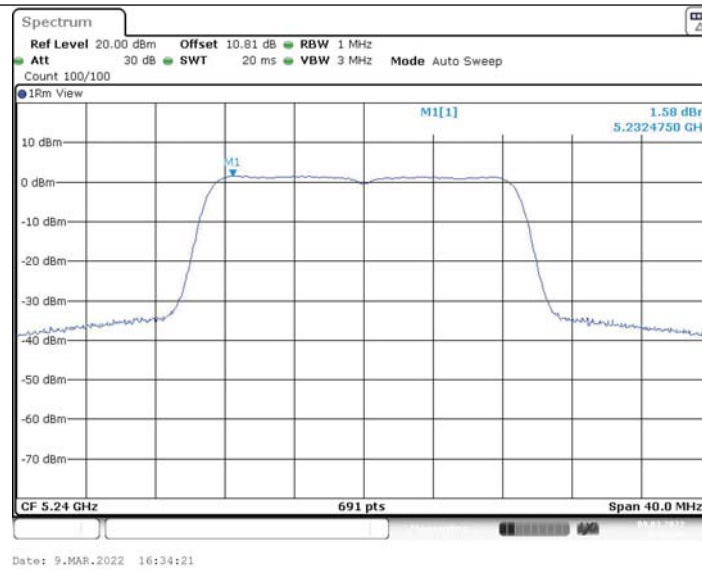
Date: 9.MAR.2022 16:21:53

11N20MIMO_Ant2_5200



Date: 9.MAR.2022 16:22:25

11N20MIMO_Ant1_5240



11N20MIMO_Ant2_5240



11N20MIMO_Ant1_5260



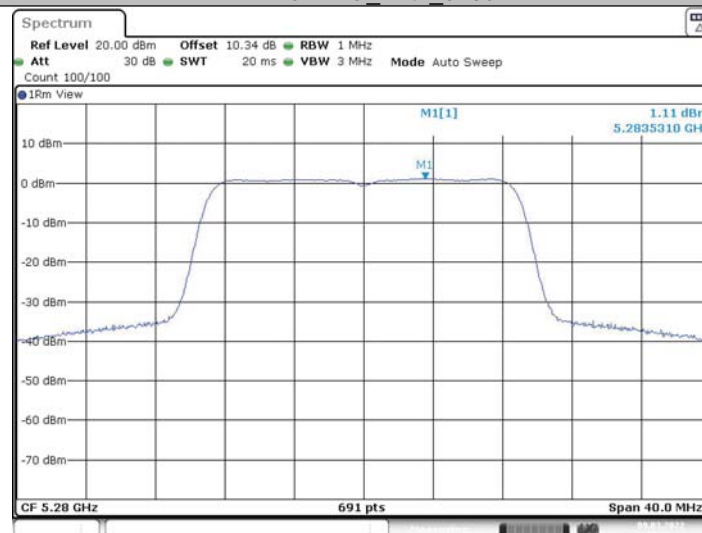


11N20MIMO_Ant2_5260



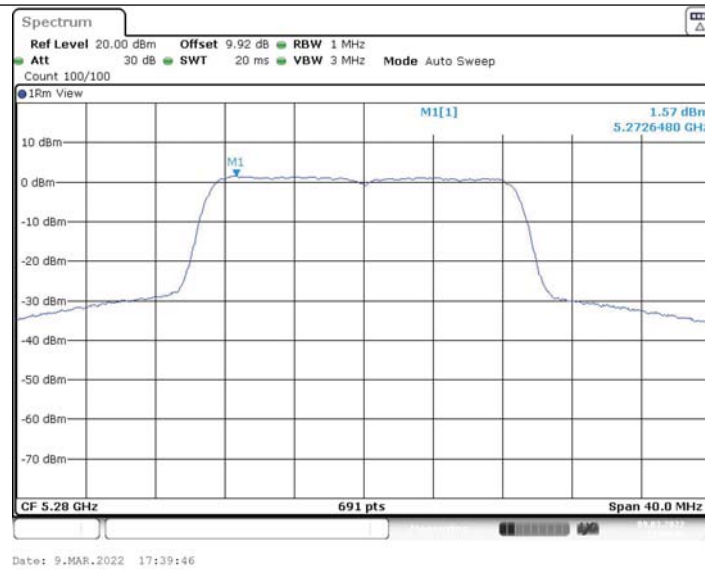
Date: 9.MAR.2022 17:38:13

11N20MIMO_Ant1_5280

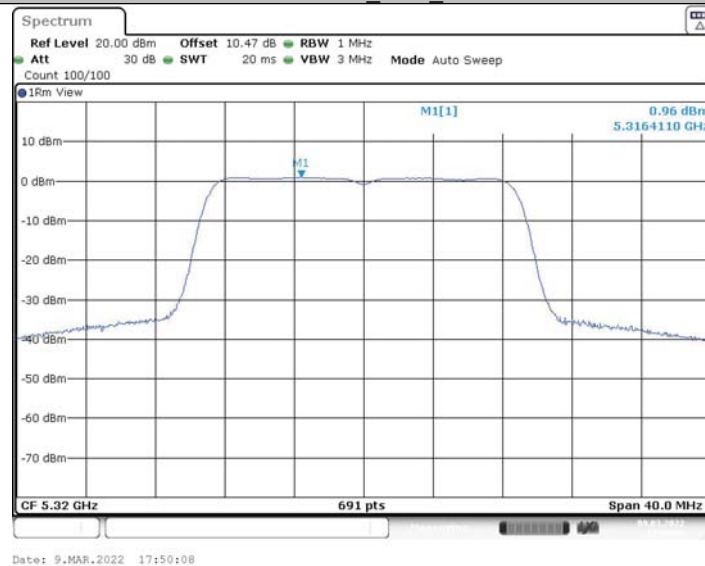


Date: 9.MAR.2022 17:39:14

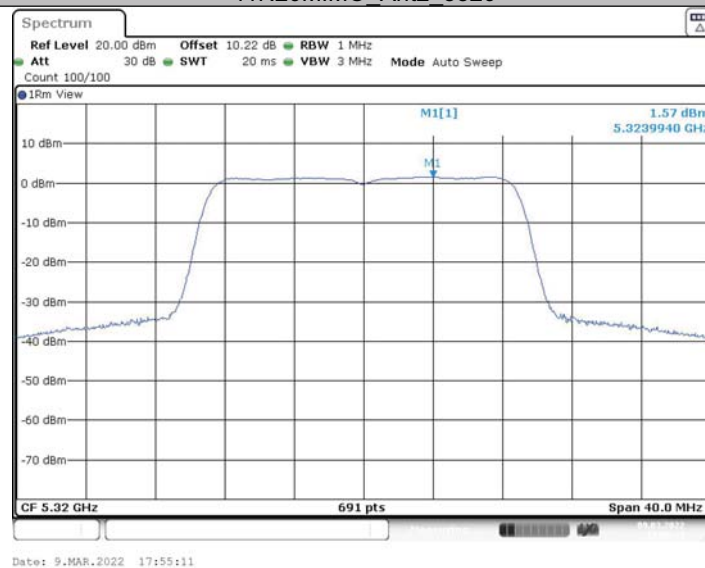
11N20MIMO_Ant2_5280



11N20MIMO_Ant1_5320

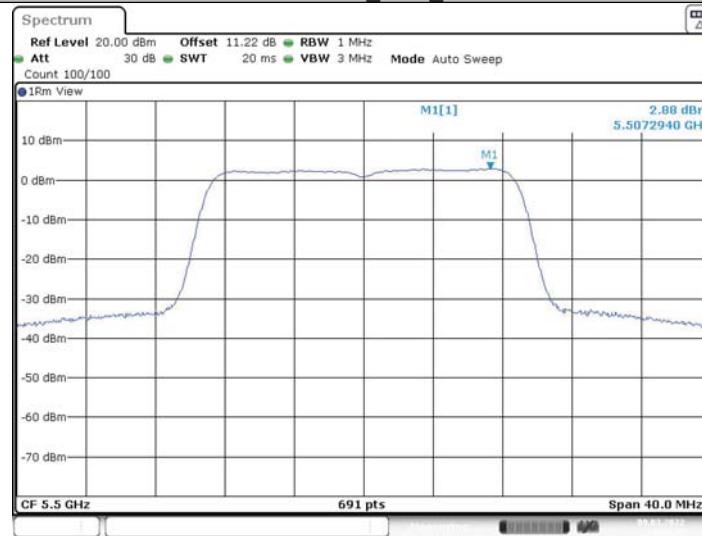


11N20MIMO_Ant2_5320





11N20MIMO_Ant1_5500



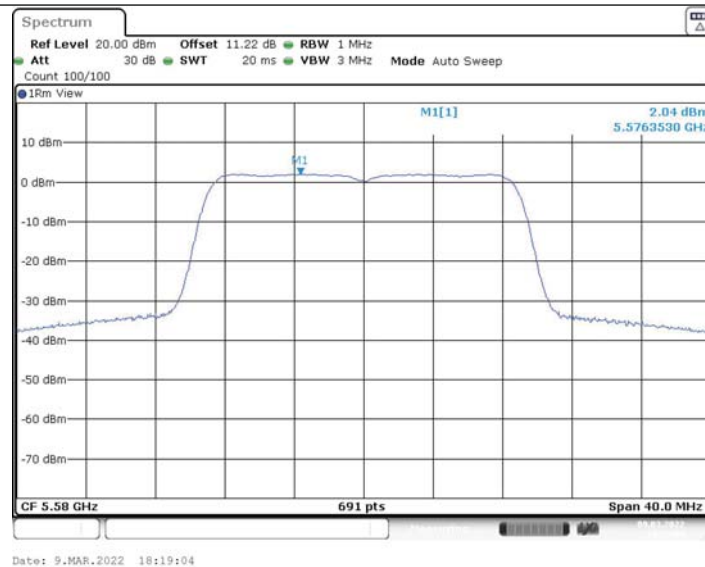
Date: 9.MAR.2022 18:00:32

11N20MIMO_Ant2_5500



Date: 9.MAR.2022 18:10:50

11N20MIMO_Ant1_5580



11N20MIMO_Ant2_5580

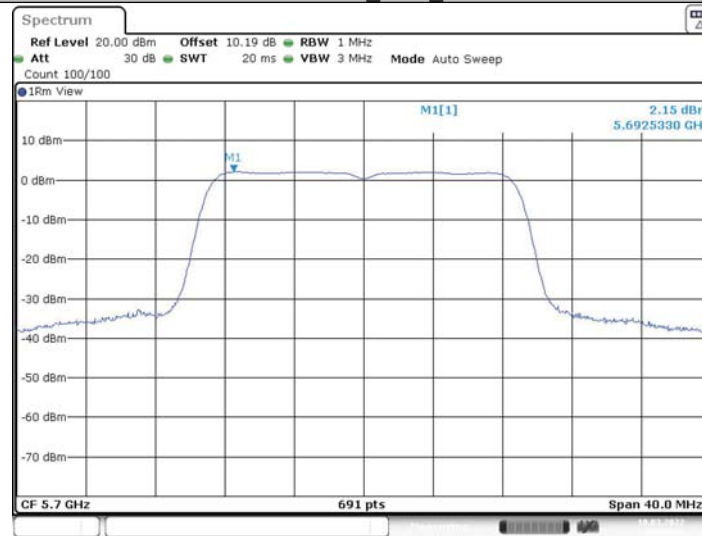


11N20MIMO_Ant1_5700



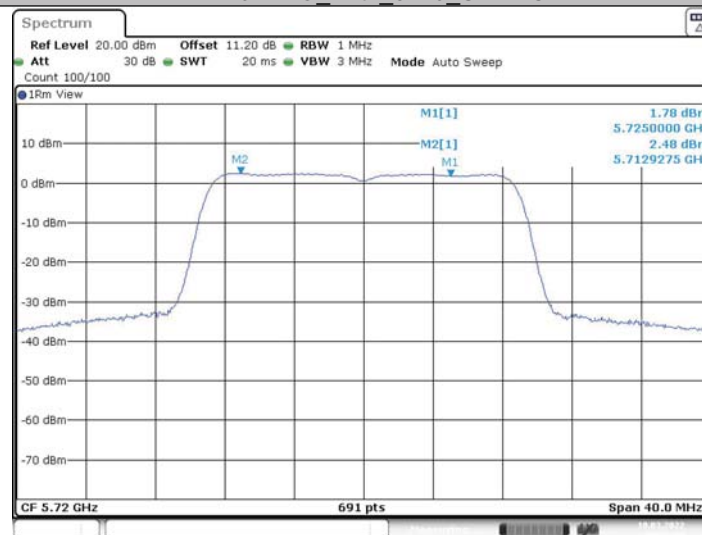


11N20MIMO_Ant2_5700



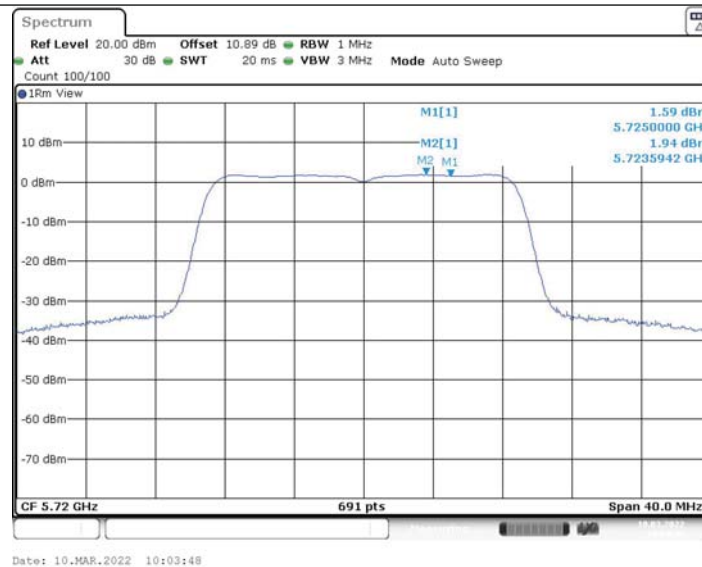
Date: 10.MAR.2022 09:50:56

11N20MIMO_Ant1_5720_UNII-2C

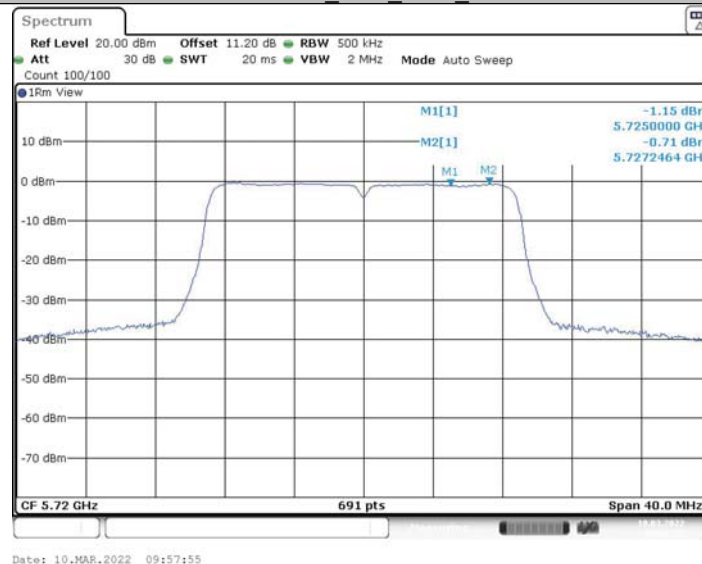


Date: 10.MAR.2022 09:57:44

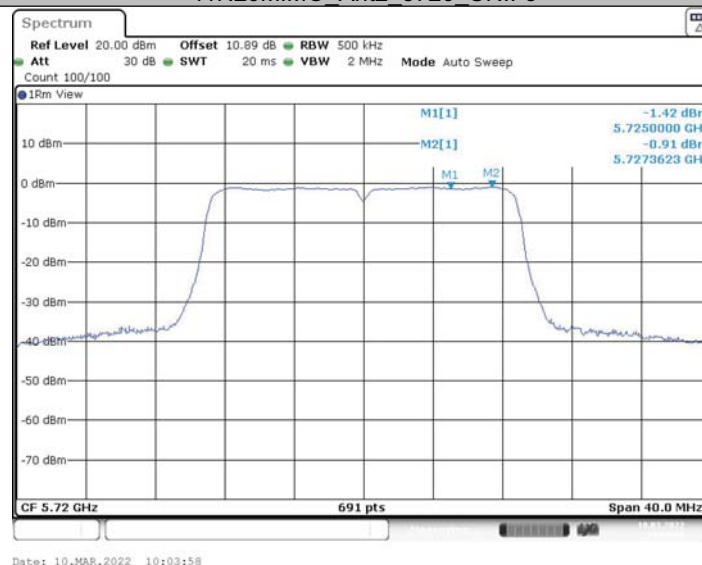
11N20MIMO_Ant2_5720_UNII-2C



11N20MIMO_Ant1_5720_UNII-3

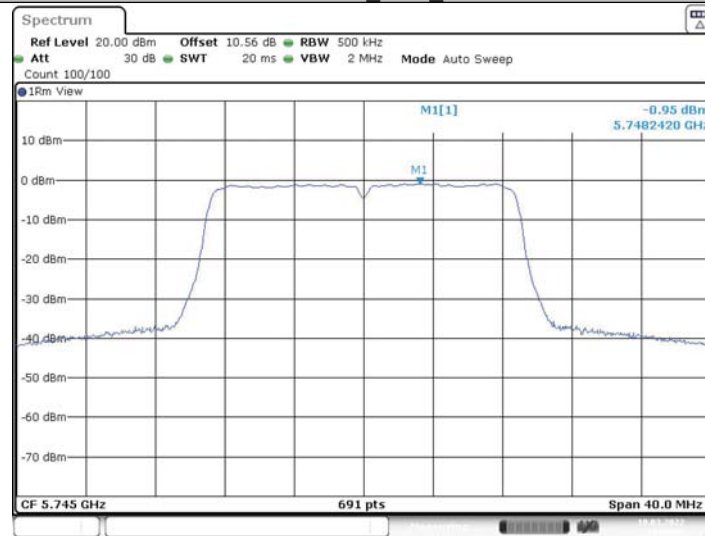


11N20MIMO_Ant2_5720_UNII-3



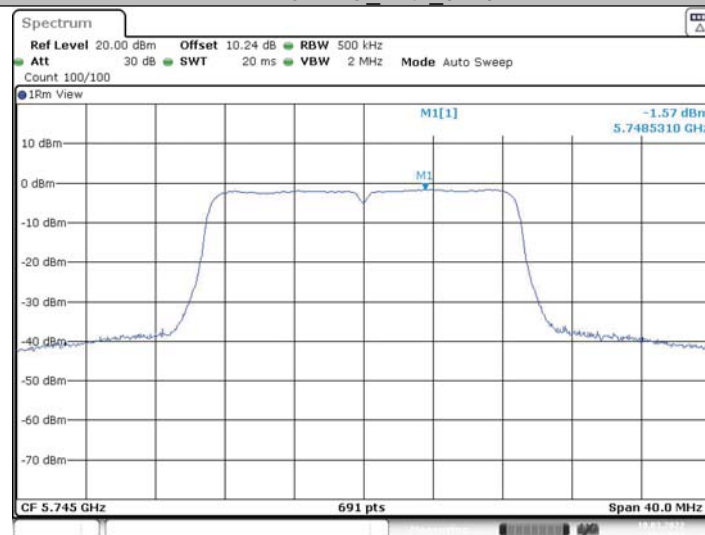


11N20MIMO_Ant1_5745



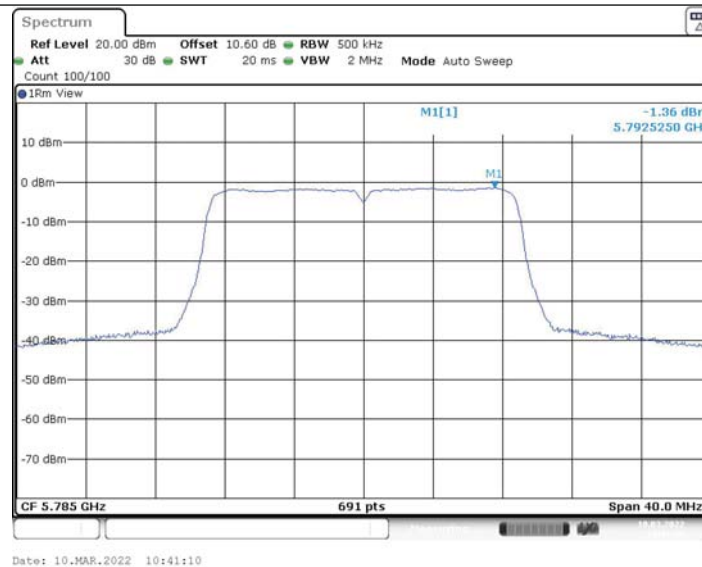
Date: 10.MAR.2022 10:09:50

11N20MIMO_Ant2_5745



Date: 10.MAR.2022 10:14:53

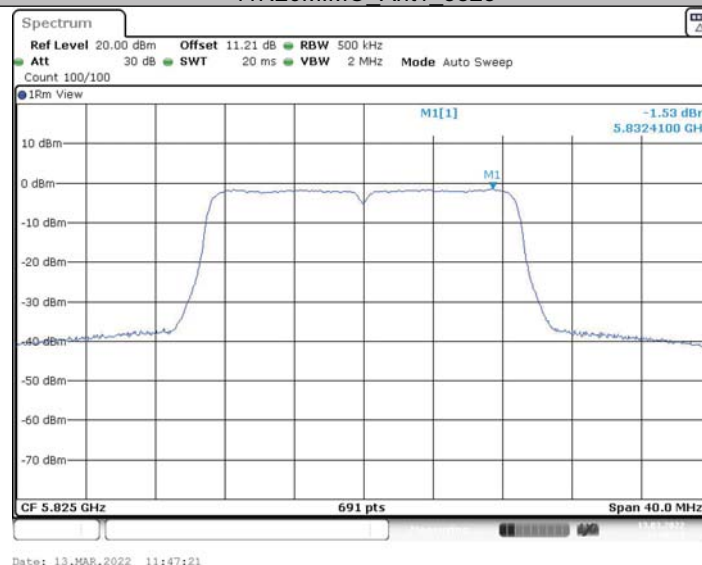
11N20MIMO_Ant1_5785



11N20MIMO_Ant2_5785

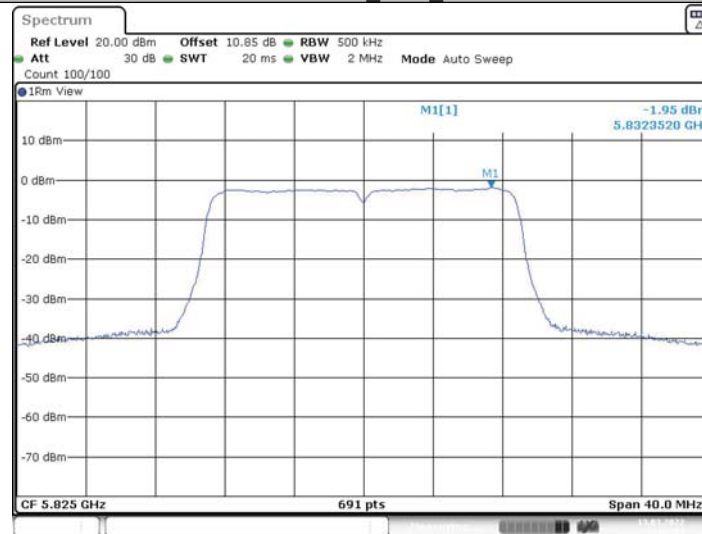


11N20MIMO_Ant1_5825





11N20MIMO_Ant2_5825



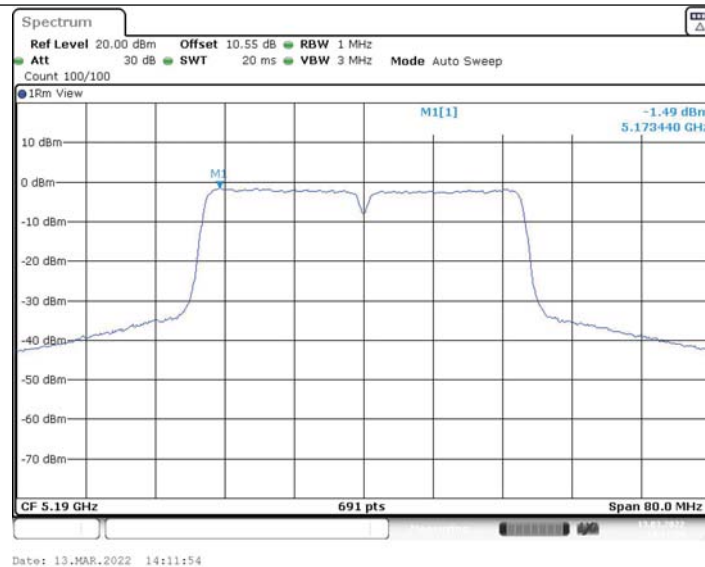
Date: 13.MAR.2022 11:52:51

11N40MIMO_Ant1_5190



Date: 13.MAR.2022 14:10:09

11N40MIMO_Ant2_5190



11N40MIMO_Ant1_5230

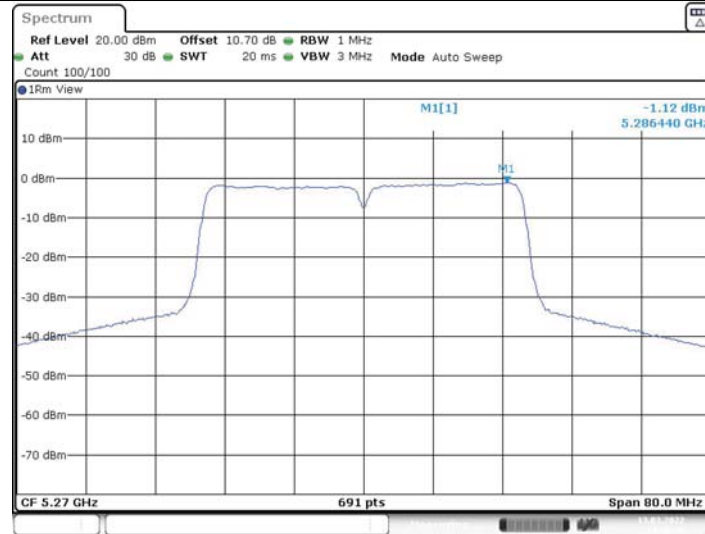


11N40MIMO_Ant2_5230



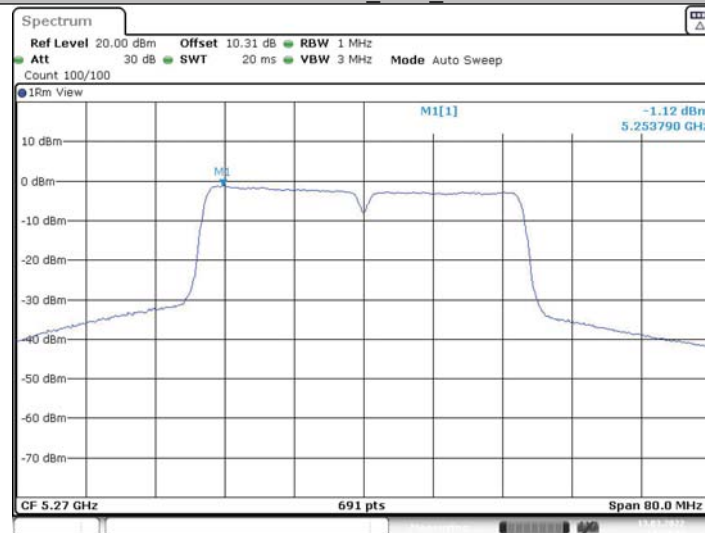


11N40MIMO_Ant1_5270



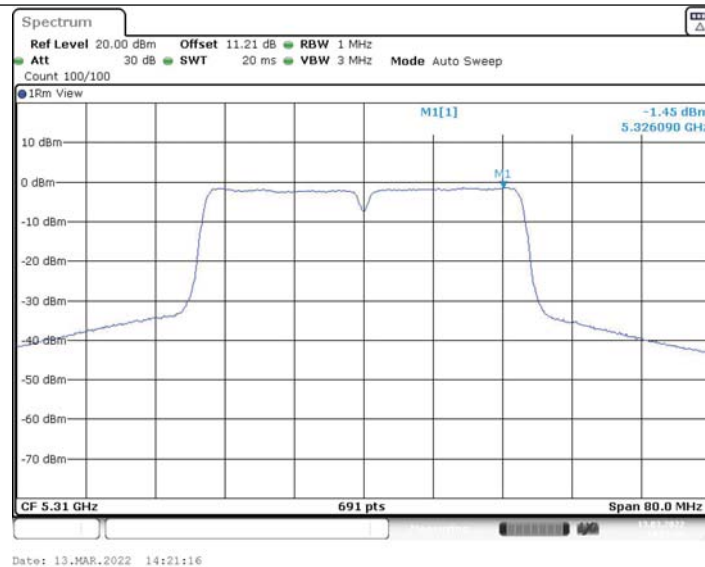
Date: 13.MAR.2022 14:18:19

11N40MIMO_Ant2_5270



Date: 13.MAR.2022 14:19:43

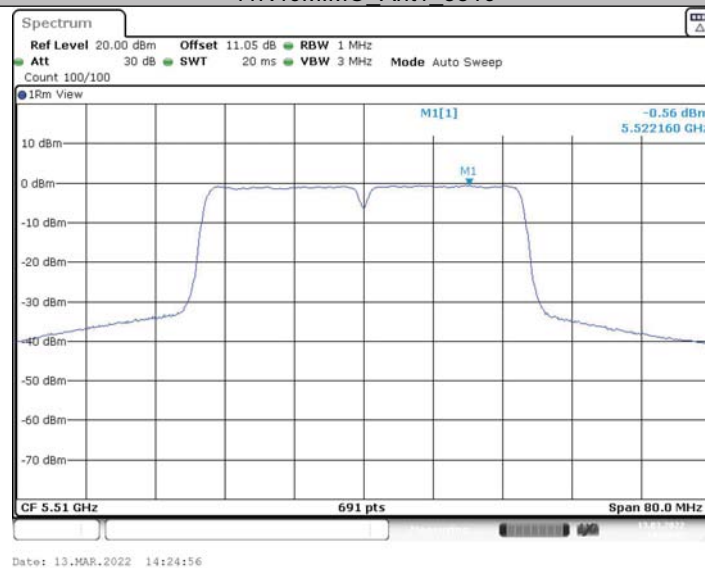
11N40MIMO_Ant1_5310



11N40MIMO_Ant2_5310

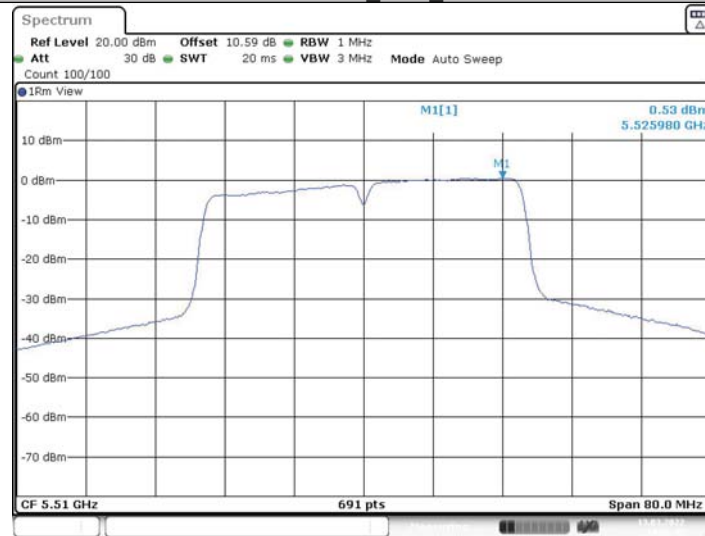


11N40MIMO_Ant1_5510



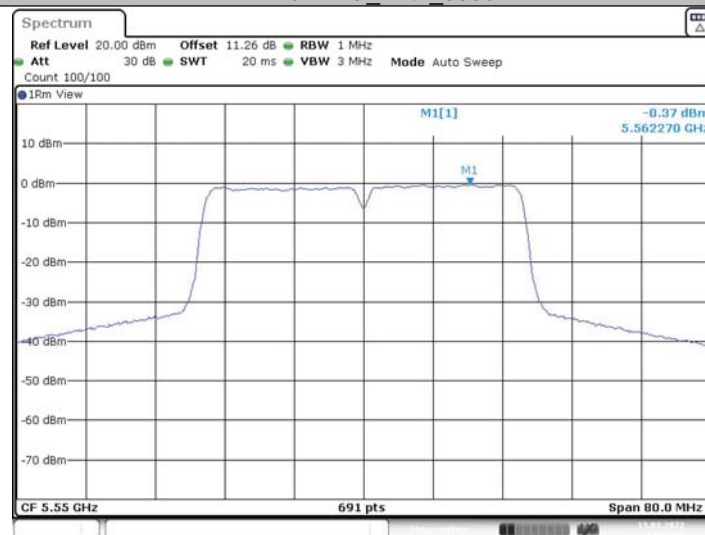


11N40MIMO_Ant2_5510



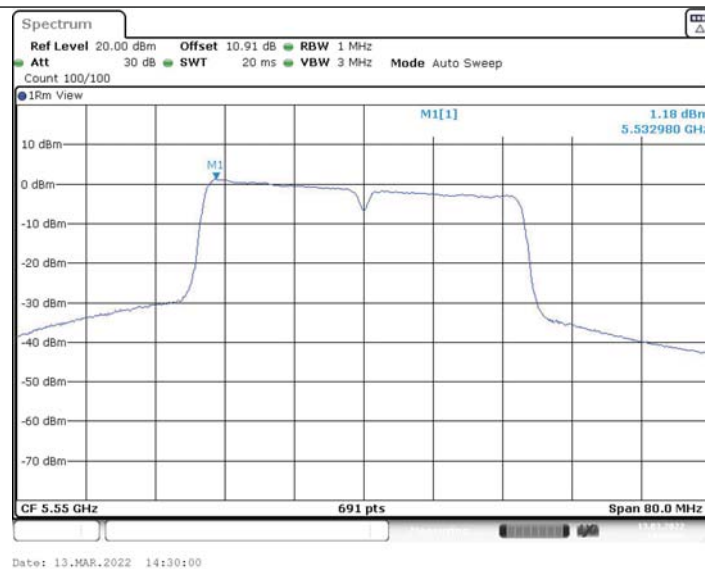
Date: 13.MAR.2022 14:26:43

11N40MIMO_Ant1_5550



Date: 13.MAR.2022 14:28:36

11N40MIMO_Ant2_5550



11N40MIMO_Ant1_5670

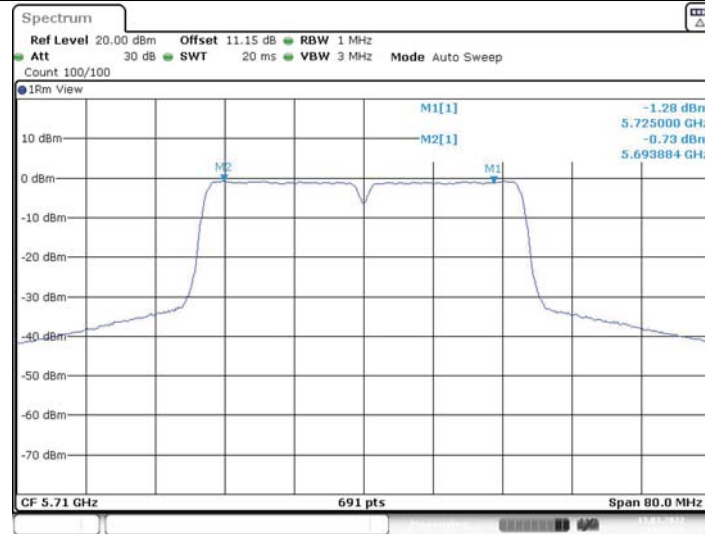


11N40MIMO_Ant2_5670





11N40MIMO_Ant1_5710_UNII-2C



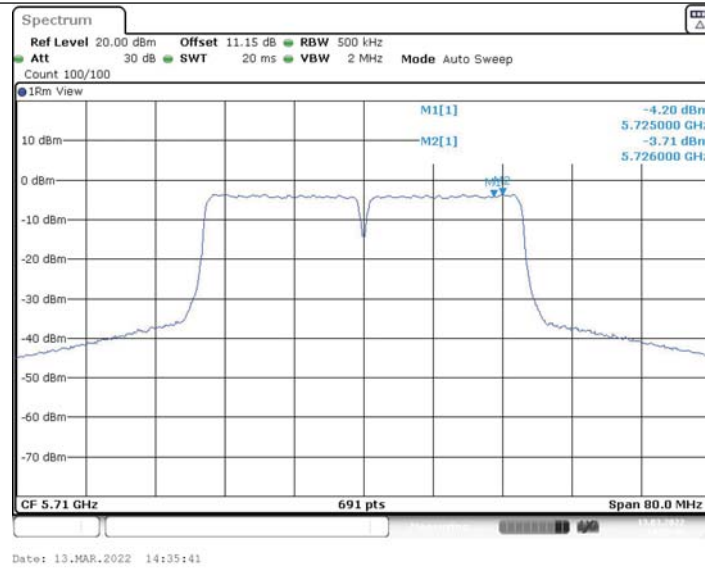
Date: 13.MAR.2022 14:35:31

11N40MIMO_Ant2_5710_UNII-2C

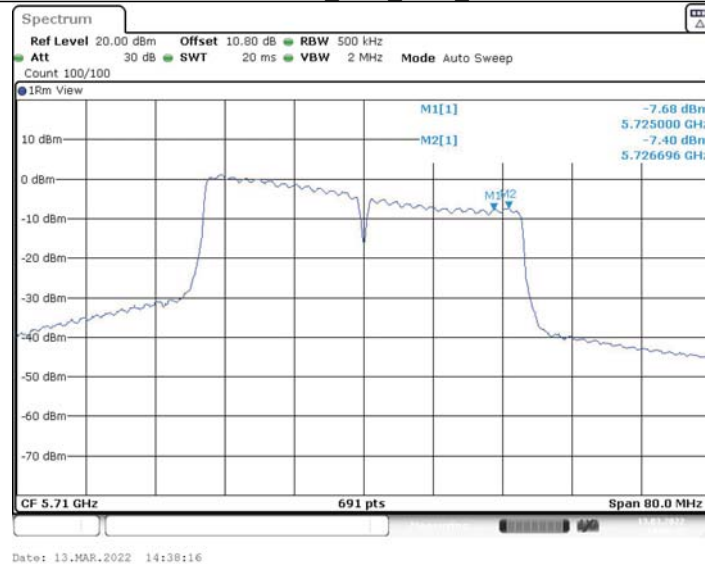


Date: 13.MAR.2022 14:38:05

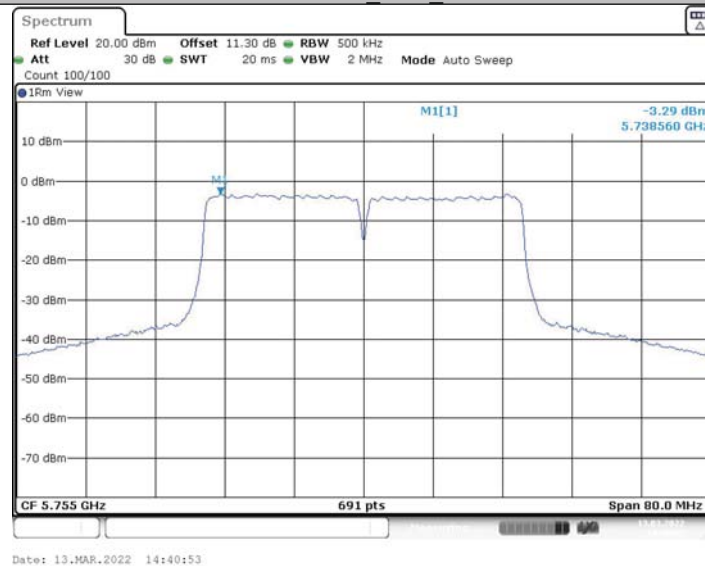
11N40MIMO_Ant1_5710_UNII-3



11N40MIMO_Ant2_5710_UNII-3

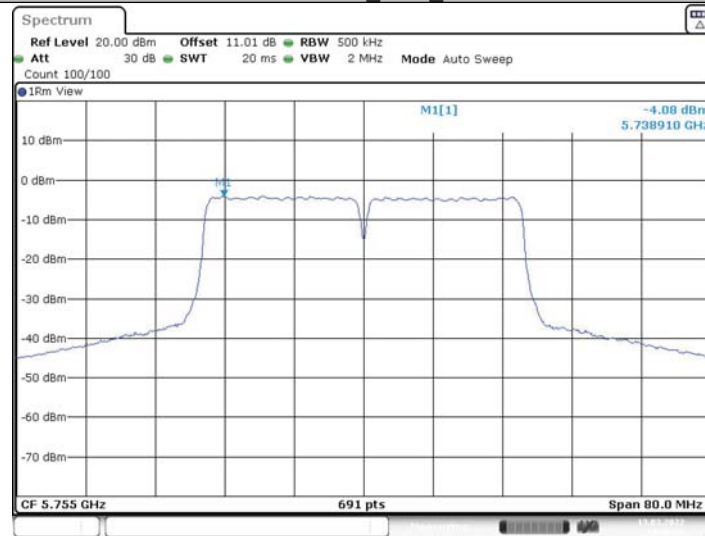


11N40MIMO_Ant1_5755





11N40MIMO_Ant2_5755



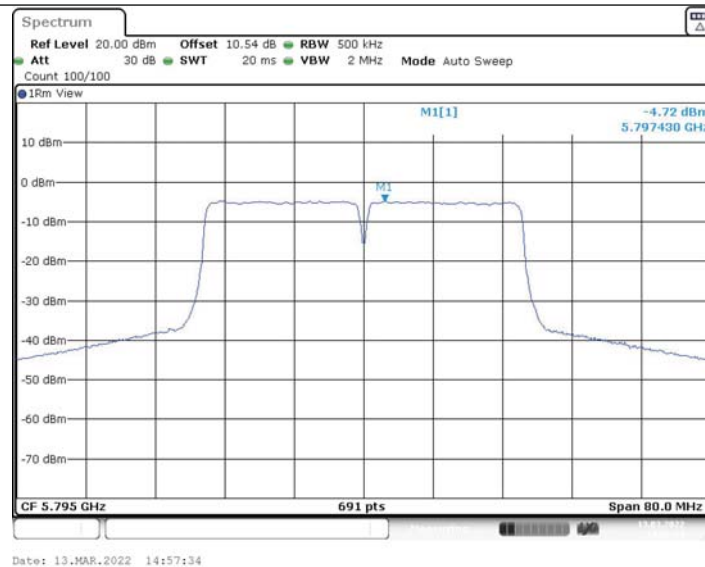
Date: 13.MAR.2022 14:46:21

11N40MIMO_Ant1_5795

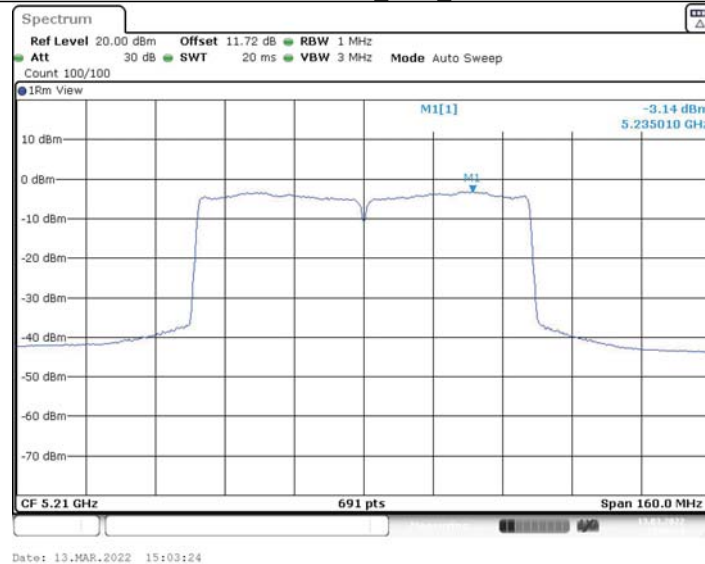


Date: 13.MAR.2022 14:51:51

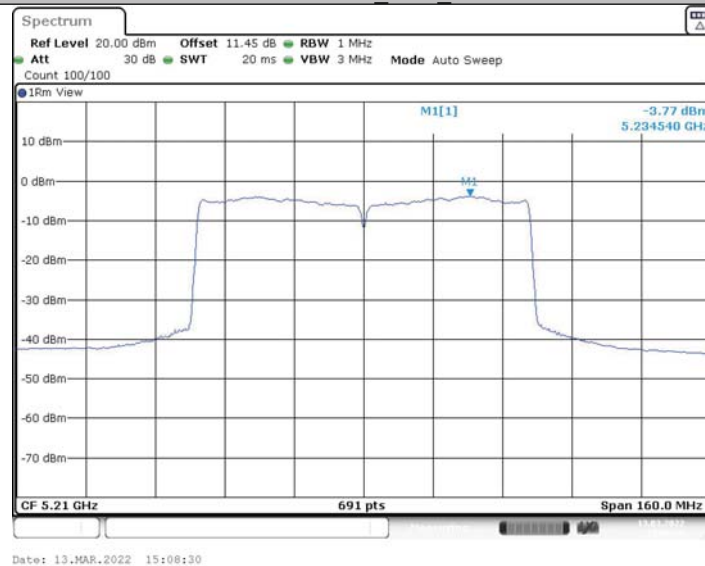
11N40MIMO_Ant2_5795



11AC80MIMO_Ant1_5210

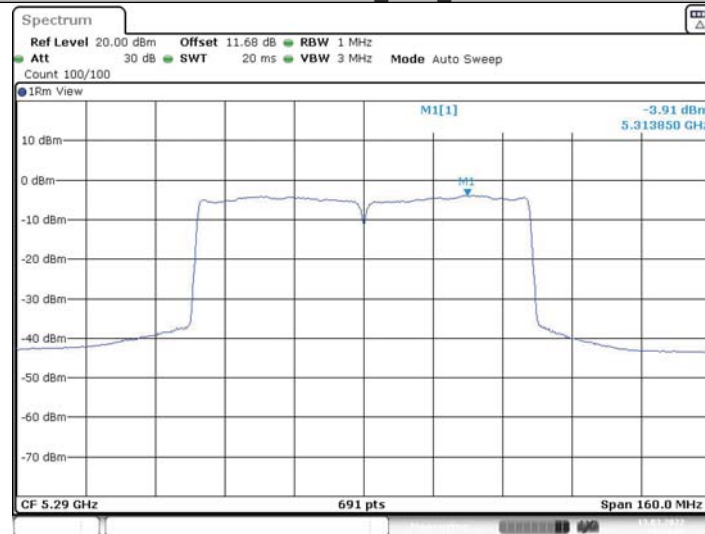


11AC80MIMO_Ant2_5210





11AC80MIMO_Ant1_5290



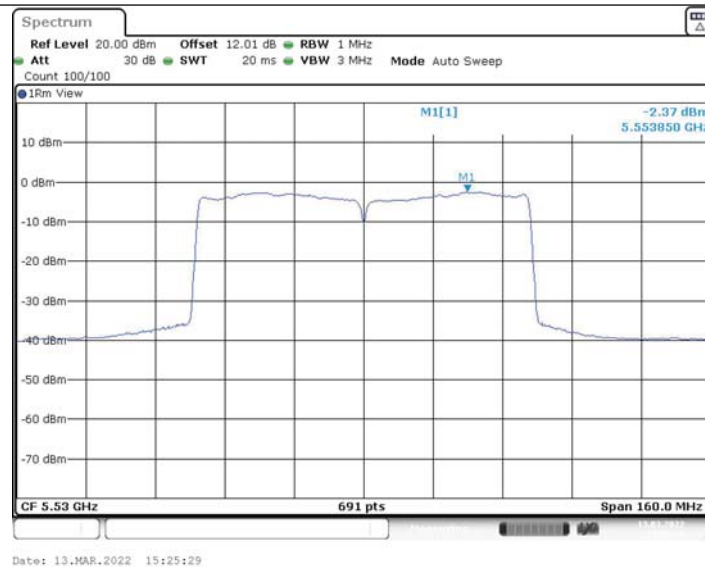
Date: 13.MAR.2022 15:14:06

11AC80MIMO_Ant2_5290

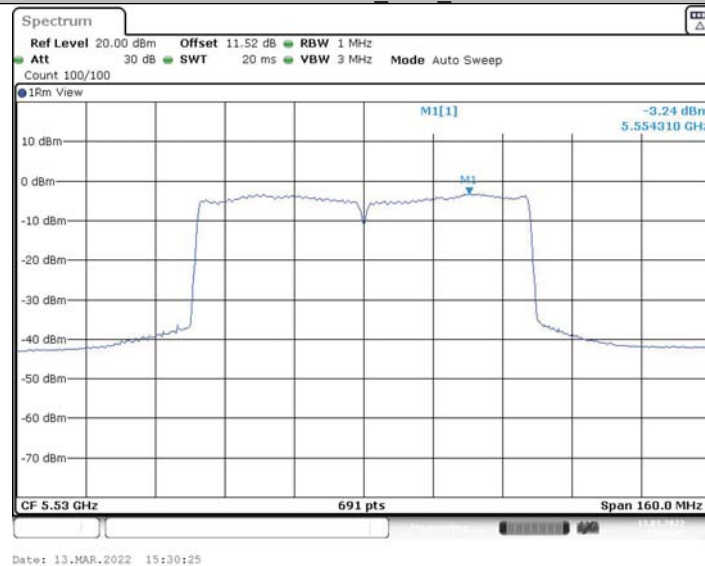


Date: 13.MAR.2022 15:19:59

11AC80MIMO_Ant1_5530



11AC80MIMO_Ant2_5530



11AC80MIMO_Ant1_5610

